# Oklahoma County Zoning Map Book

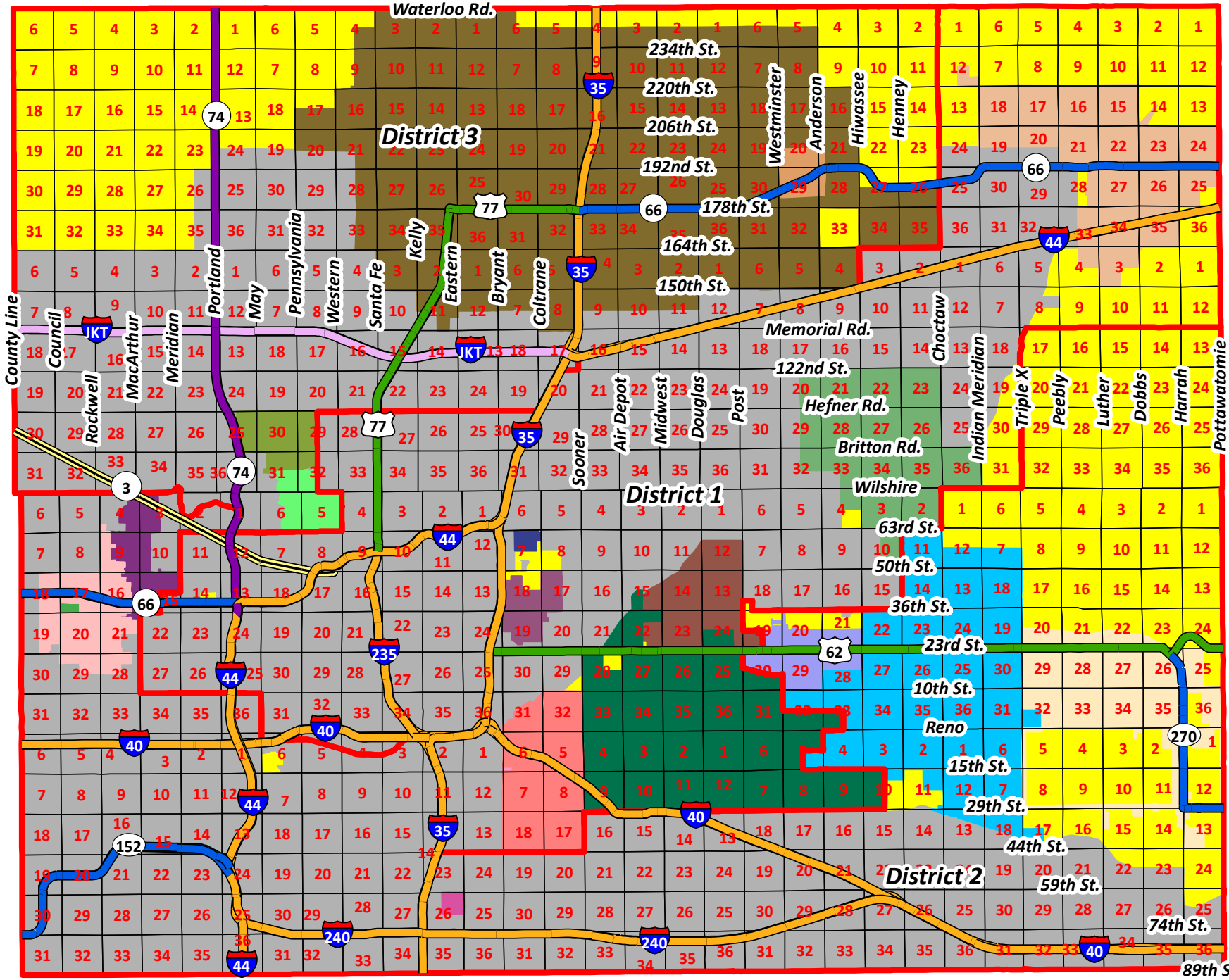


Click the Section of the Map in Unincorporated Oklahoma County for a Detailed Zoning Map

## Legend

- Arcadia
- Bethany
- Choctaw
- Del City
- Edmond
- Forest Park
- Harrah
- Jones
- Lake Aluma
- Luther
- Midwest City
- Nichols Hills
- Nicoma Park
- Oklahoma City
- Smith Village
- Spencer
- The Village
- Unincorporated
- Valley Brook
- Warr Acres
- Woodlawn Park

# Oklahoma County Zoning Map Book
# Township 14N Range 4W
# Section 1

Return to Map

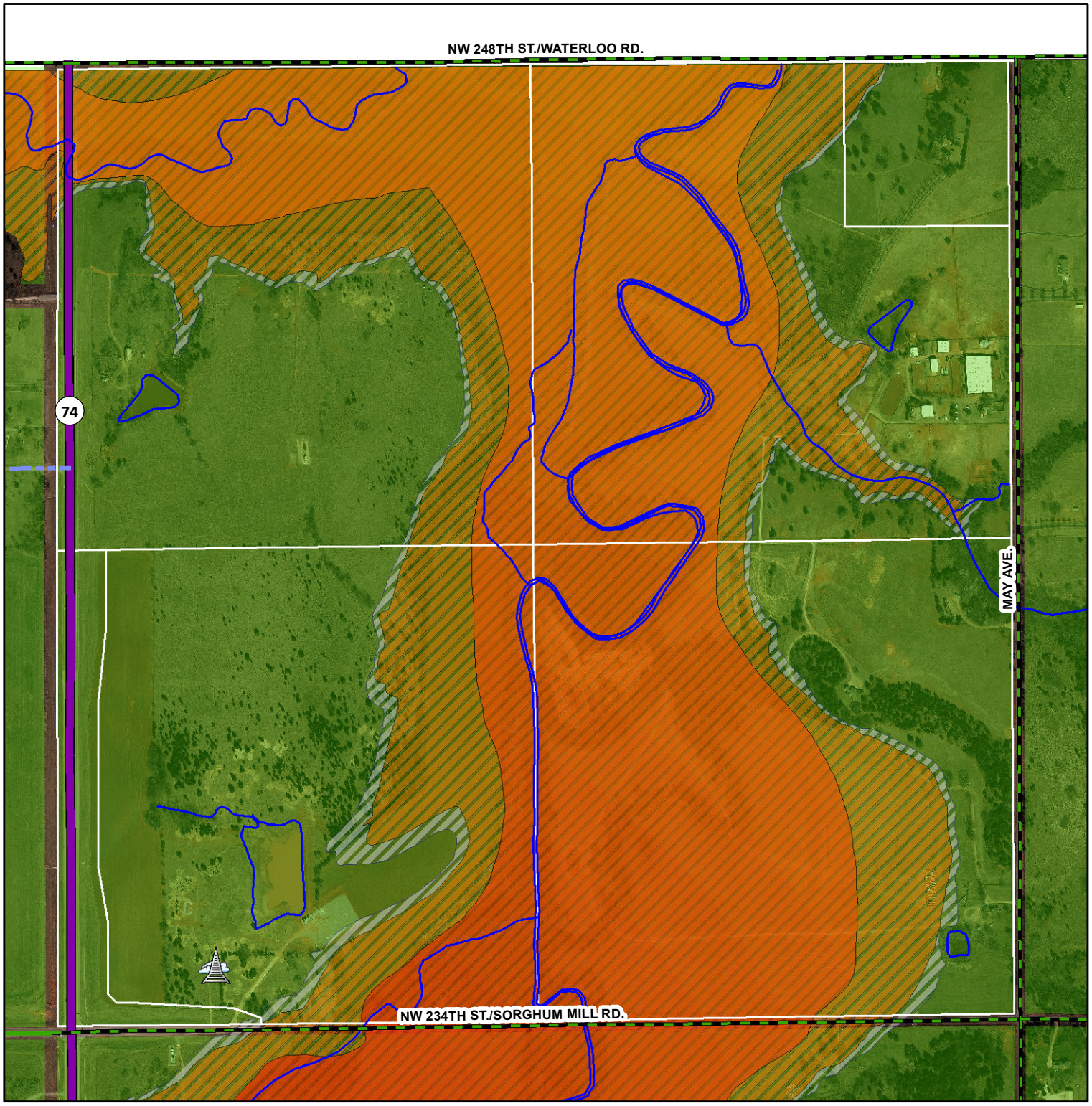


## Legend

**FLOOD ZONE**

- 0.2 PCT ANNUAL CHANCE FLOOD HAZARD
- A
- AE
- FLOODWAY

**Zoning**

- Agricultural and Rural Residential
- Cell Tower Sites

0 275 550 1,100 1,650 2,200 2,750 Feet

# Oklahoma County Zoning Map Book
## Township 14N Range 4W
## Section 2

Return to Map

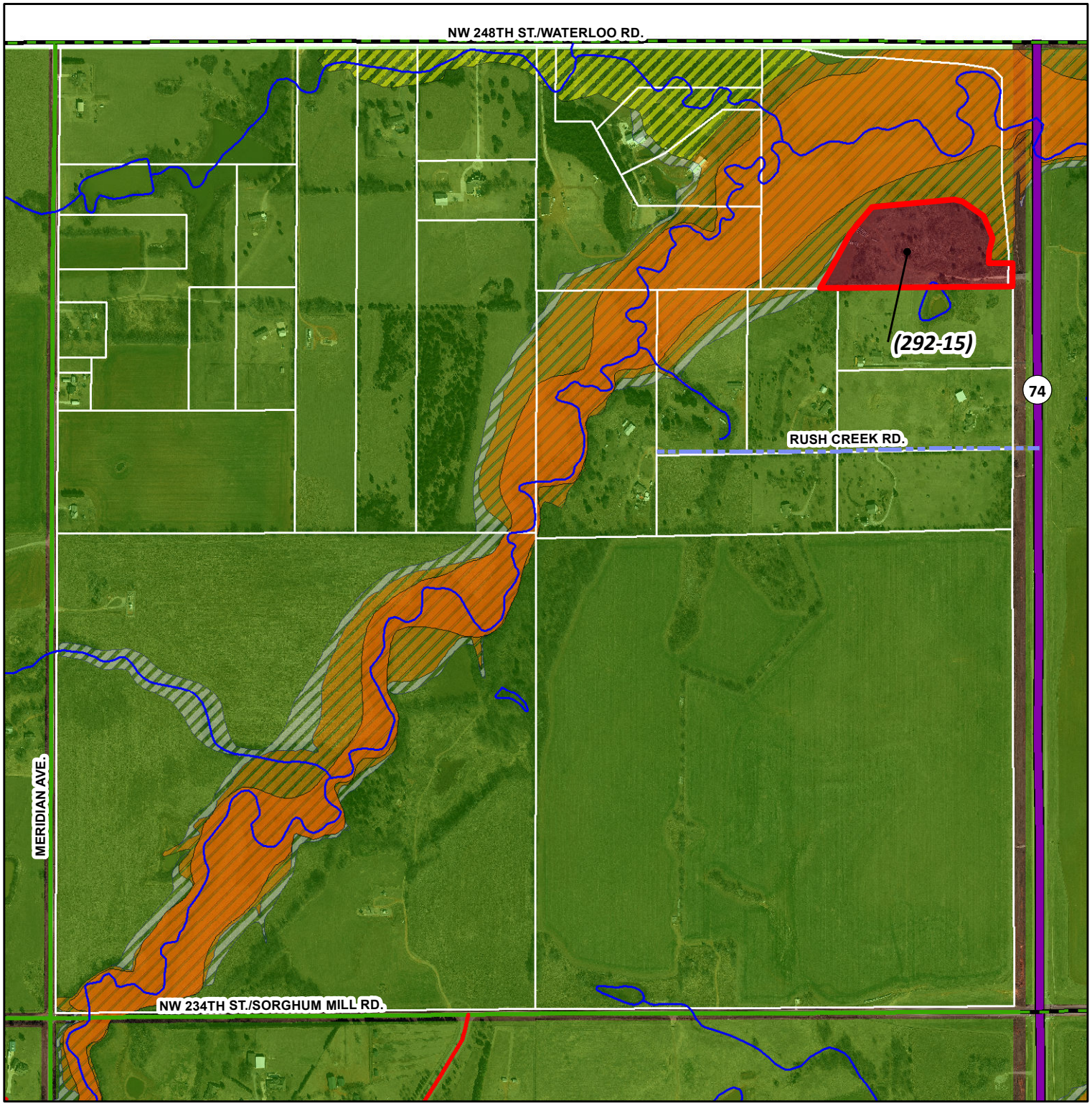


**Legend**

**FLOOD ZONE**

- 0.2 PCT ANNUAL CHANCE FLOOD HAZARD
- A
- AE
- FLOODWAY

**Zoning**

- Urban General Commercial and Office
- Agricultural and Rural Residential

0 275 550 1,100 1,650 2,200 2,750 Feet

# Oklahoma County Zoning Map Book
## Township 14N Range 4W
## Section 3

Return to Map

### Legend

**FLOOD ZONE**

- 0.2 PCT ANNUAL CHANCE FLOOD HAZARD
- A
- AE
- FLOODWAY

**Zoning**

- Agricultural and Rural Residential
- Tornado Sirens

0 275 550 1,100 1,650 2,200 2,750 Feet

# Oklahoma County Zoning Map Book
# Township 14N Range 4W
# Section 4

Return to Map

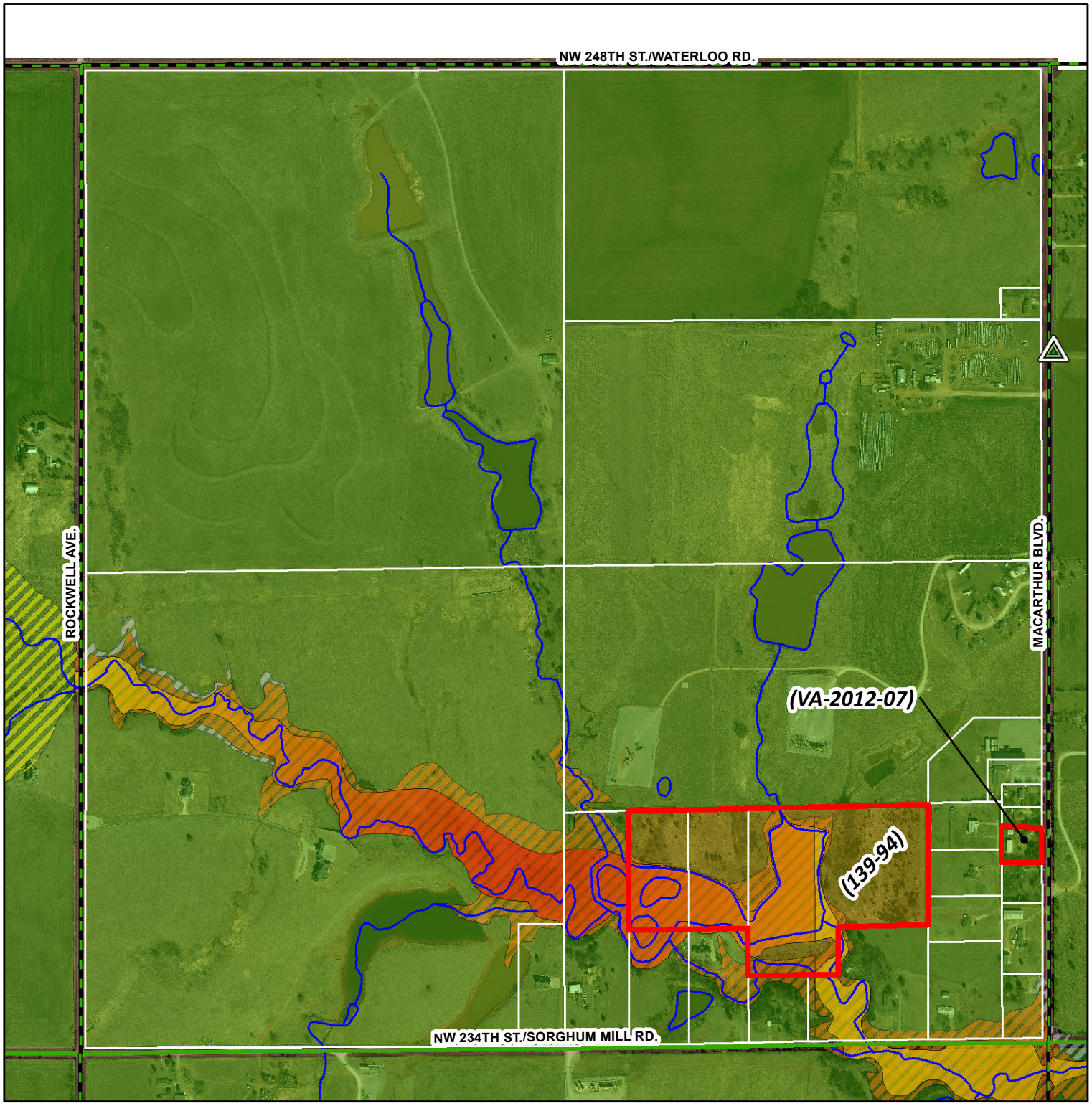


0 280 560 1,120 1,680 2,240 2,800 Feet

**Legend**

**FLOOD ZONE**

- 0.2 PCT ANNUAL CHANCE FLOOD HAZARD
- A
- AE
- FLOODWAY

**Zoning**

- Acreage Residential
- Agricultural and Rural Residential
- Tornado Sirens

# Oklahoma County Zoning Map Book
# Township 14N Range 4W
# Section 5

Return to Map

## Legend

**FLOOD ZONE**

- 0.2 PCT ANNUAL CHANCE FLOOD HAZARD
- A
- AE
- FLOODWAY

**Zoning**

- Agricultural and Rural Residential

0 275 550 1,100 1,650 2,200 2,750 Feet

# Oklahoma County Zoning Map Book
# Township 14N Range 4W
# Section 6

Return to Map

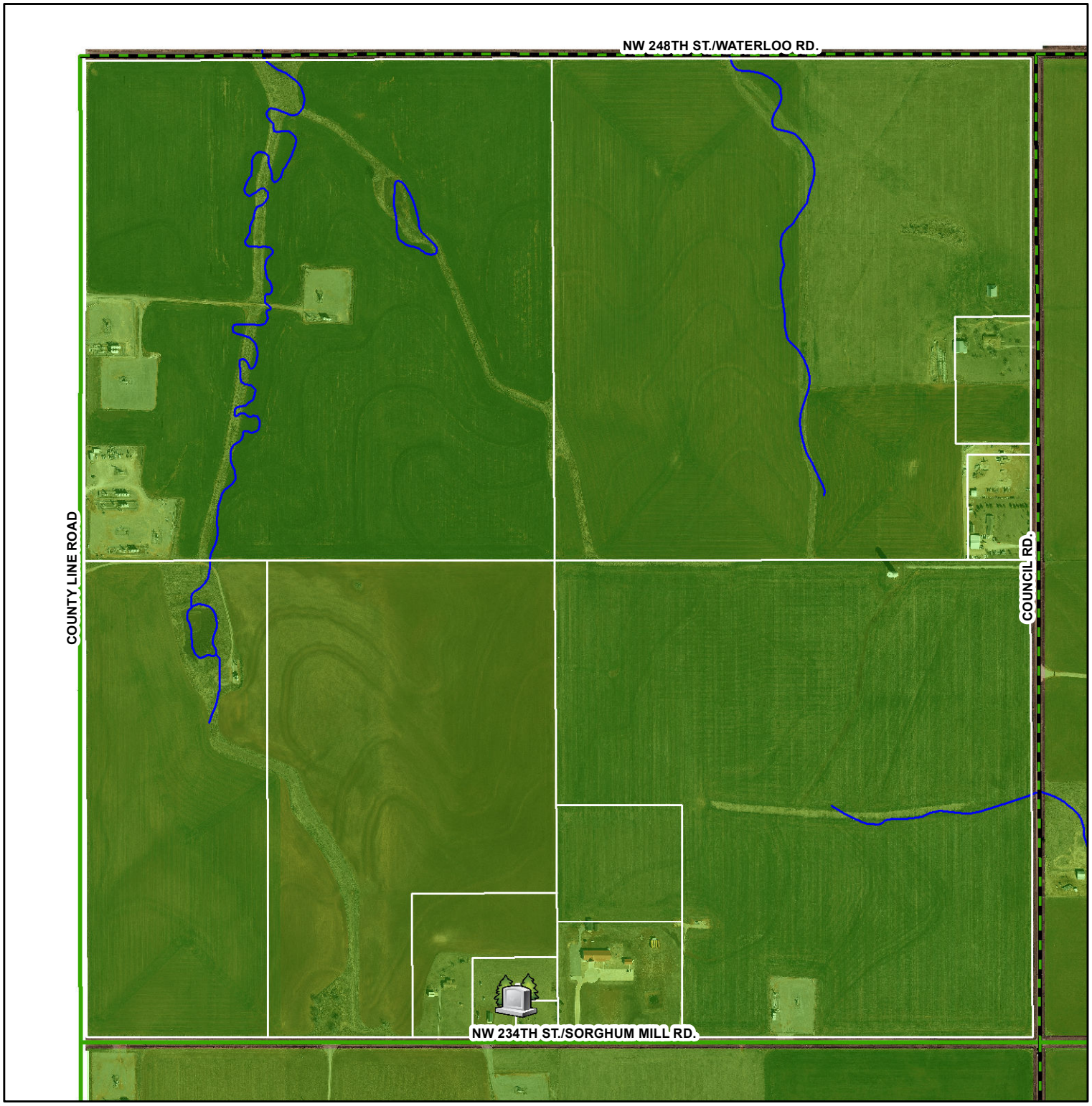


## Legend

**FLOOD ZONE**

- 0.2 PCT ANNUAL CHANCE FLOOD HAZARD
- A
- AE
- FLOODWAY

**Zoning**

- Agricultural and Rural Residential
- Cemetery

0 275 550 1,100 1,650 2,200 2,750 Feet

# Oklahoma County Zoning Map Book
# Township 14N Range 4W
# Section 7

Return to Map

## Legend

**FLOOD ZONE**

- 0.2 PCT ANNUAL CHANCE FLOOD HAZARD
- A
- AE
- FLOODWAY

**Zoning**

- Agricultural and Rural Residential
- Cemetery

0 275 550 1,100 1,650 2,200 2,750 Feet

# Oklahoma County Zoning Map Book
# Township 14N Range 4W
# Section 8

Return to Map

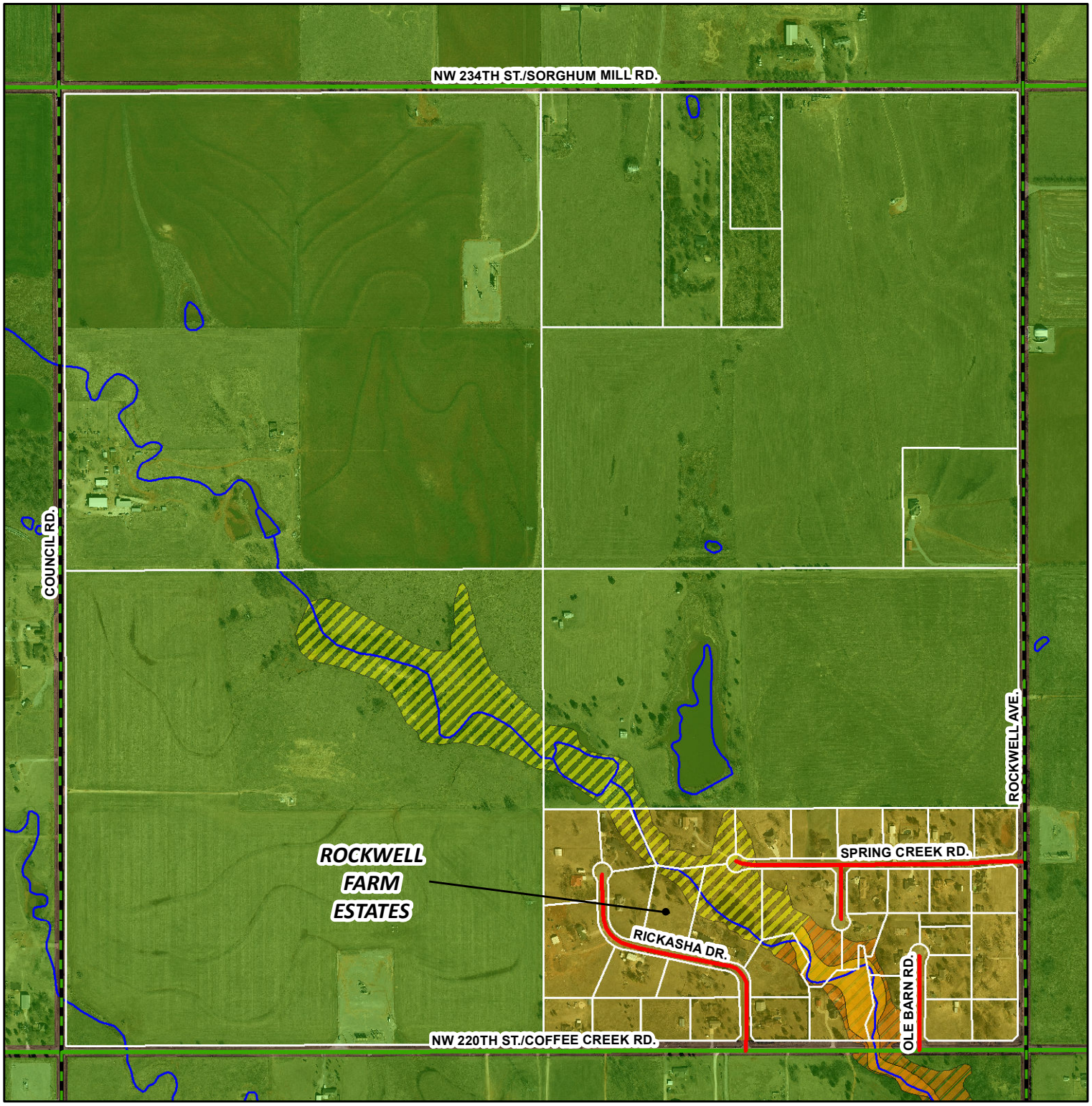


## Legend

**FLOOD ZONE**

- 0.2 PCT ANNUAL CHANCE FLOOD HAZARD
- A
- AE
- FLOODWAY

**Zoning**

- Acreage Residential
- Agricultural and Rural Residential

0 275 550 1,100 1,650 2,200 2,750 Feet

# Oklahoma County Zoning Map Book
# Township 14N Range 4W
# Section 9

Return to Map

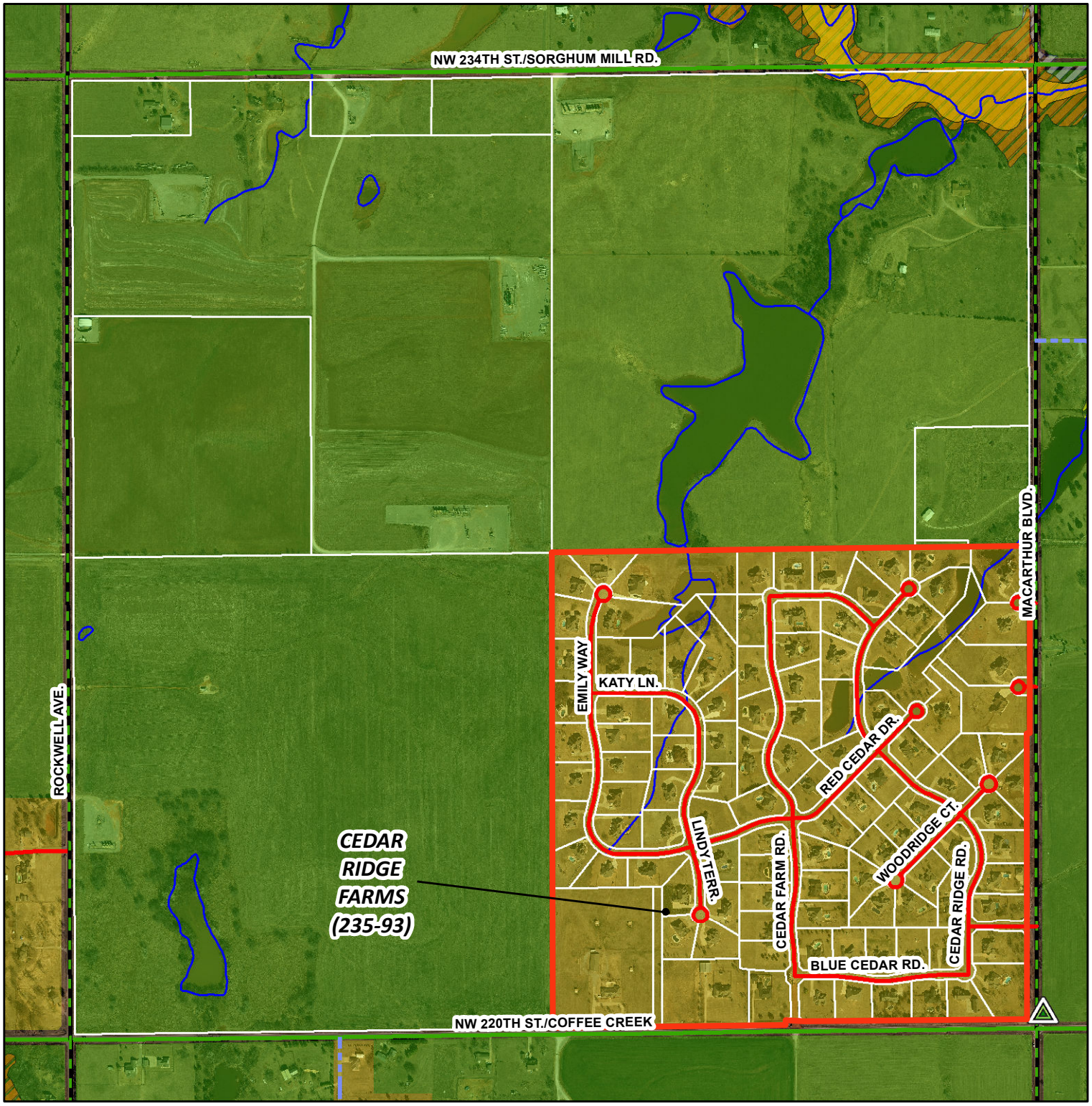


0 265 530 1,060 1,590 2,120 2,650 Feet

**Legend**

**FLOOD ZONE**

- 0.2 PCT ANNUAL CHANCE FLOOD HAZARD
- A
- AE
- FLOODWAY

**Zoning**

- Acreage Residential
- Agricultural and Rural Residential

Tornado Sirens

# Oklahoma County Zoning Map Book
# Township 14N Range 4W
# Section 10

Return to Map

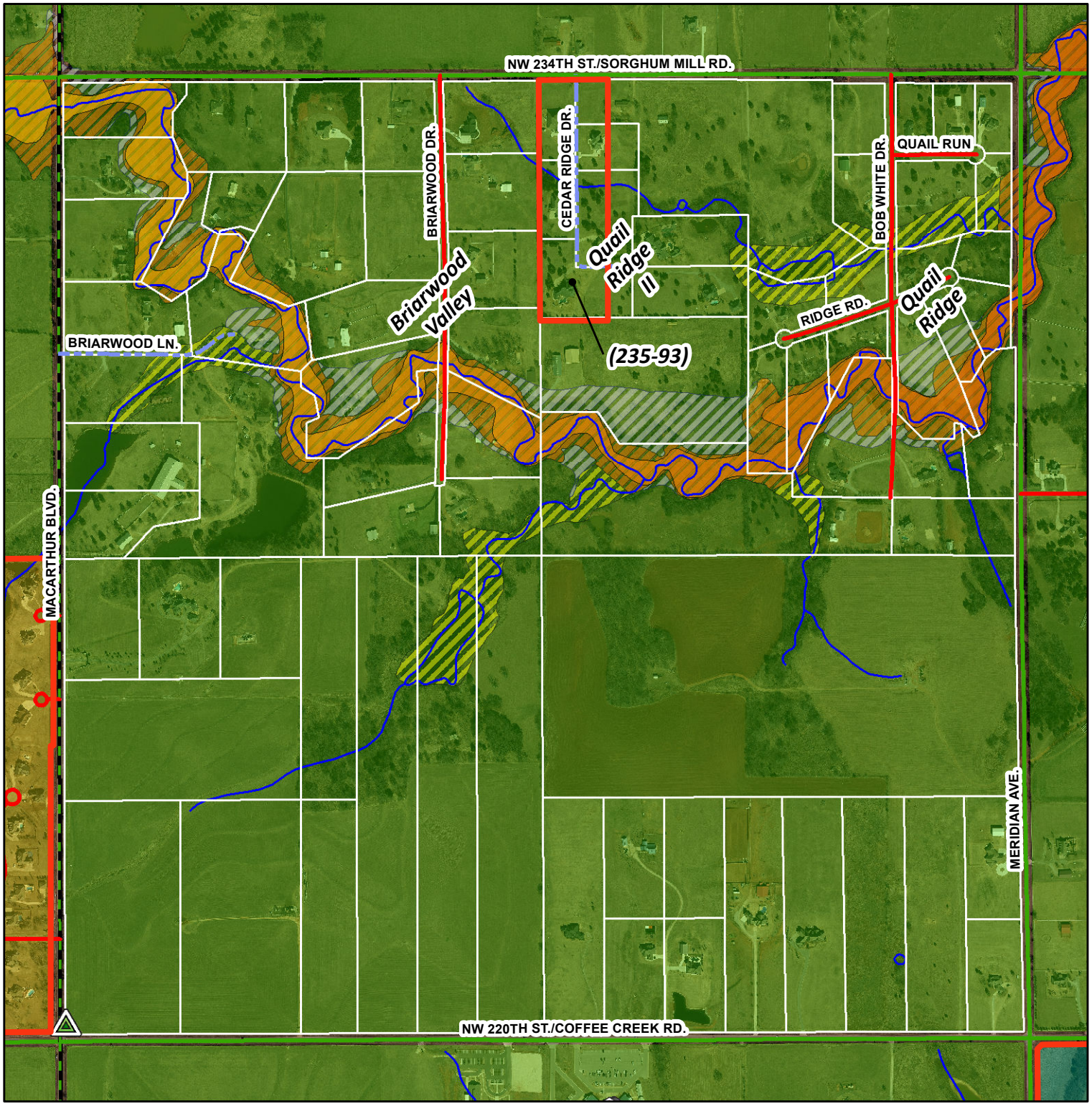


0 265 530 1,060 1,590 2,120 2,650 Feet

**Legend**

**FLOOD ZONE**

- 0.2 PCT ANNUAL CHANCE FLOOD HAZARD
- A
- AE
- FLOODWAY

**Zoning**

- Agricultural and Rural Residential
- Tornado Sirens

# Oklahoma County Zoning Map Book
# Township 14N Range 4W
# Section 11

Return to Map

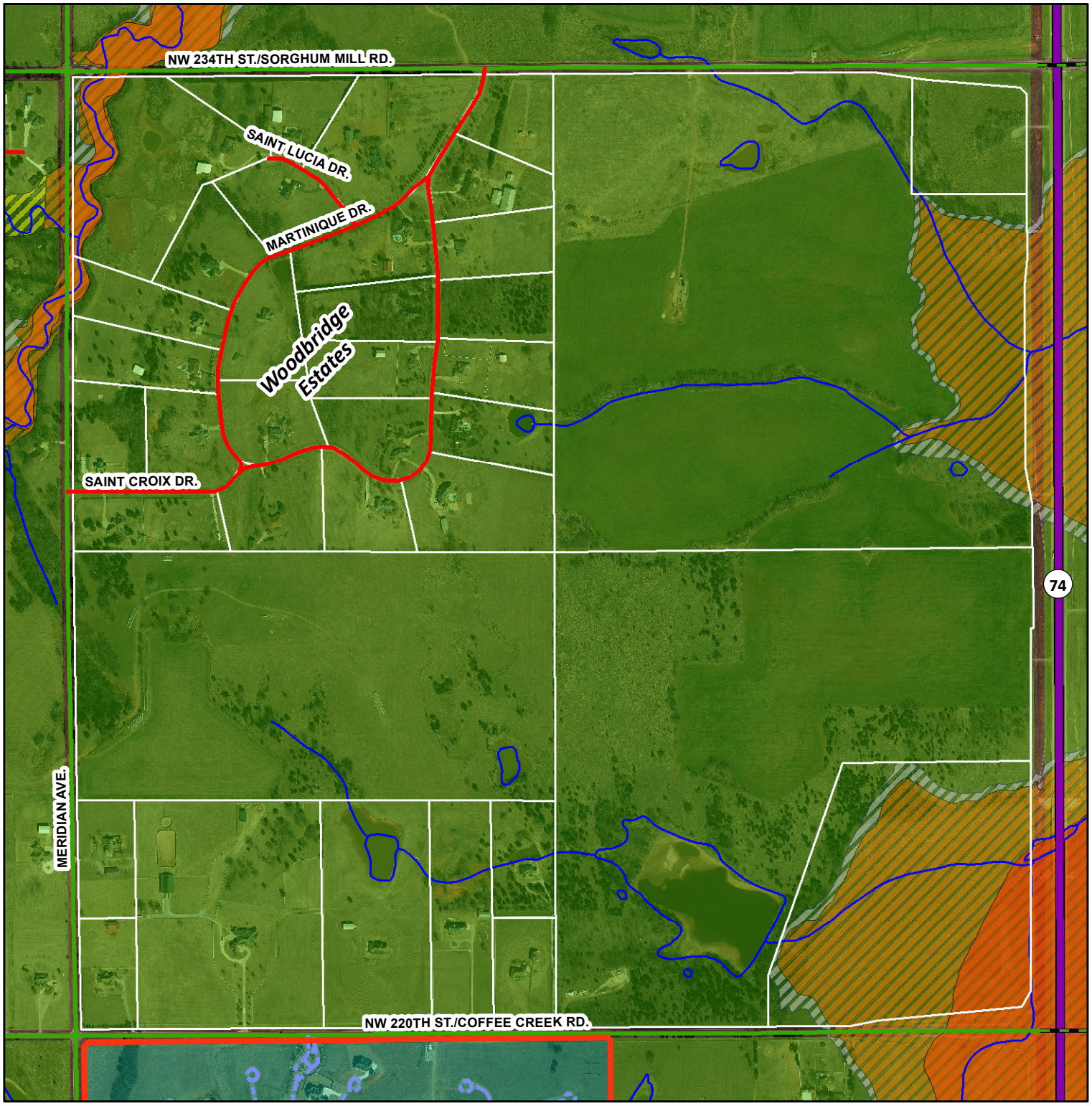


0 265 530 1,060 1,590 2,120 2,650 Feet

**Legend**

**FLOOD ZONE**

- 0.2 PCT ANNUAL CHANCE FLOOD HAZARD
- A
- AE
- FLOODWAY

**Zoning**

- Agricultural and Rural Residential

# Oklahoma County Zoning Map Book
# Township 14N Range 4W
# Section 12

Return to Map

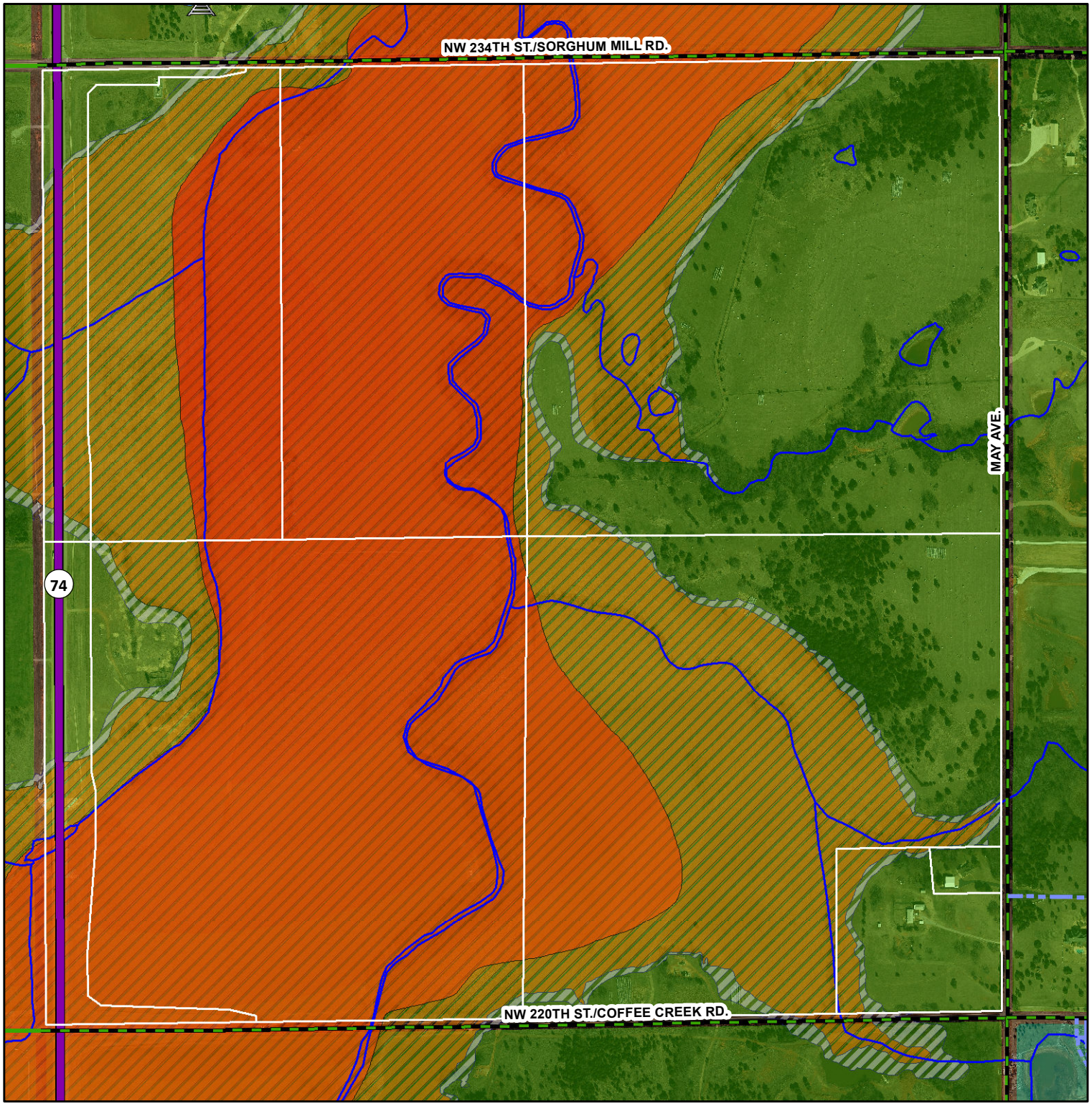


0 265 530 1,060 1,590 2,120 2,650 Feet

**Legend**

**FLOOD ZONE**

- 0.2 PCT ANNUAL CHANCE FLOOD HAZARD
- A
- AE
- FLOODWAY

**Zoning**

- Agricultural and Rural Residential

# Oklahoma County Zoning Map Book
# Township 14N Range 4W
# Section 13

Return to Map

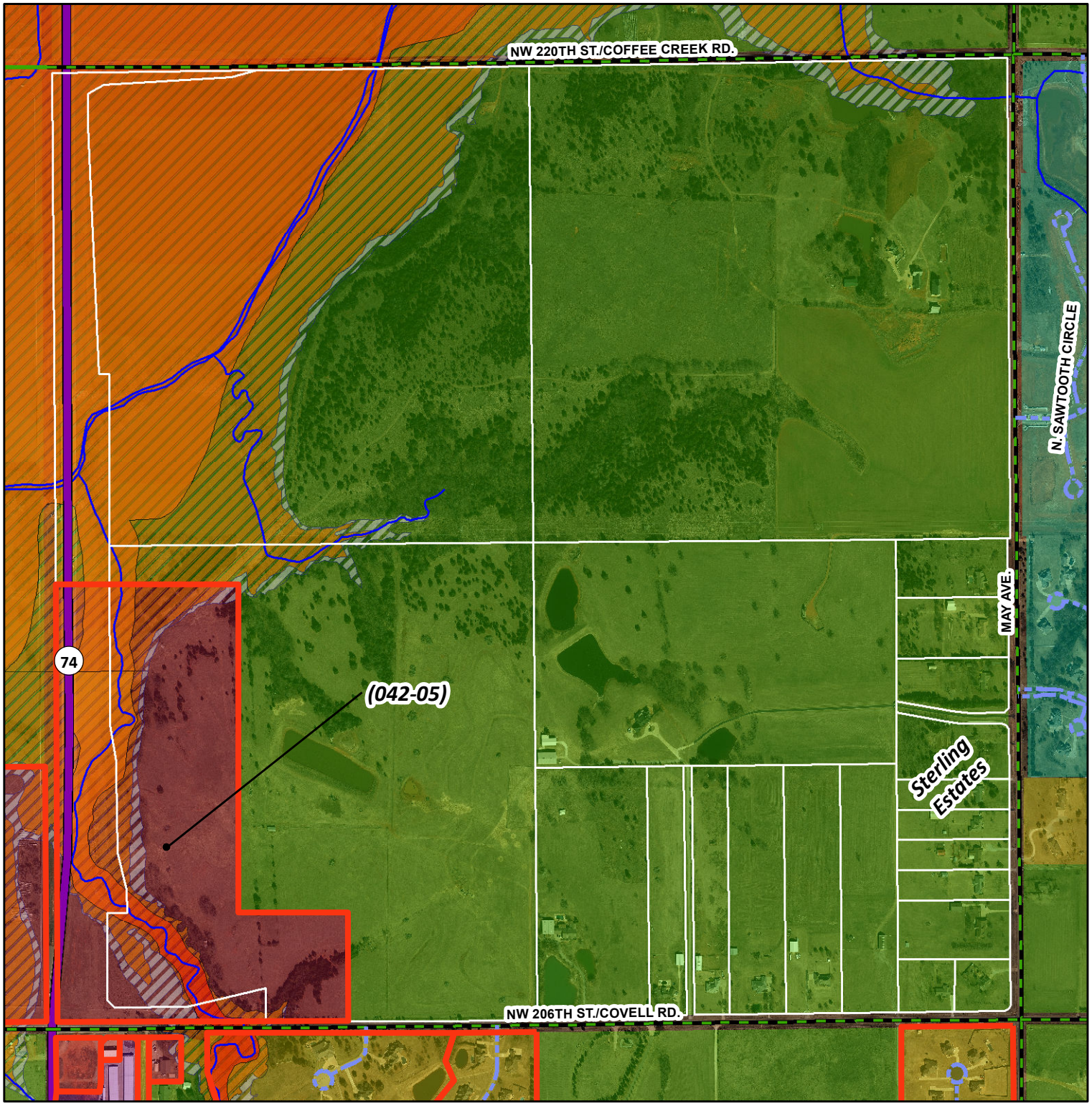


0 265 530 1,060 1,590 2,120 2,650 Feet

**Legend**

**FLOOD ZONE**

- 0.2 PCT ANNUAL CHANCE FLOOD HAZARD
- A
- AE
- FLOODWAY

**Zoning**

- Agricultural and Rural Residential
- Urban General Commercial and Office

# Oklahoma County Zoning Map Book
## Township 14N Range 4W
## Section 14

Return to Map

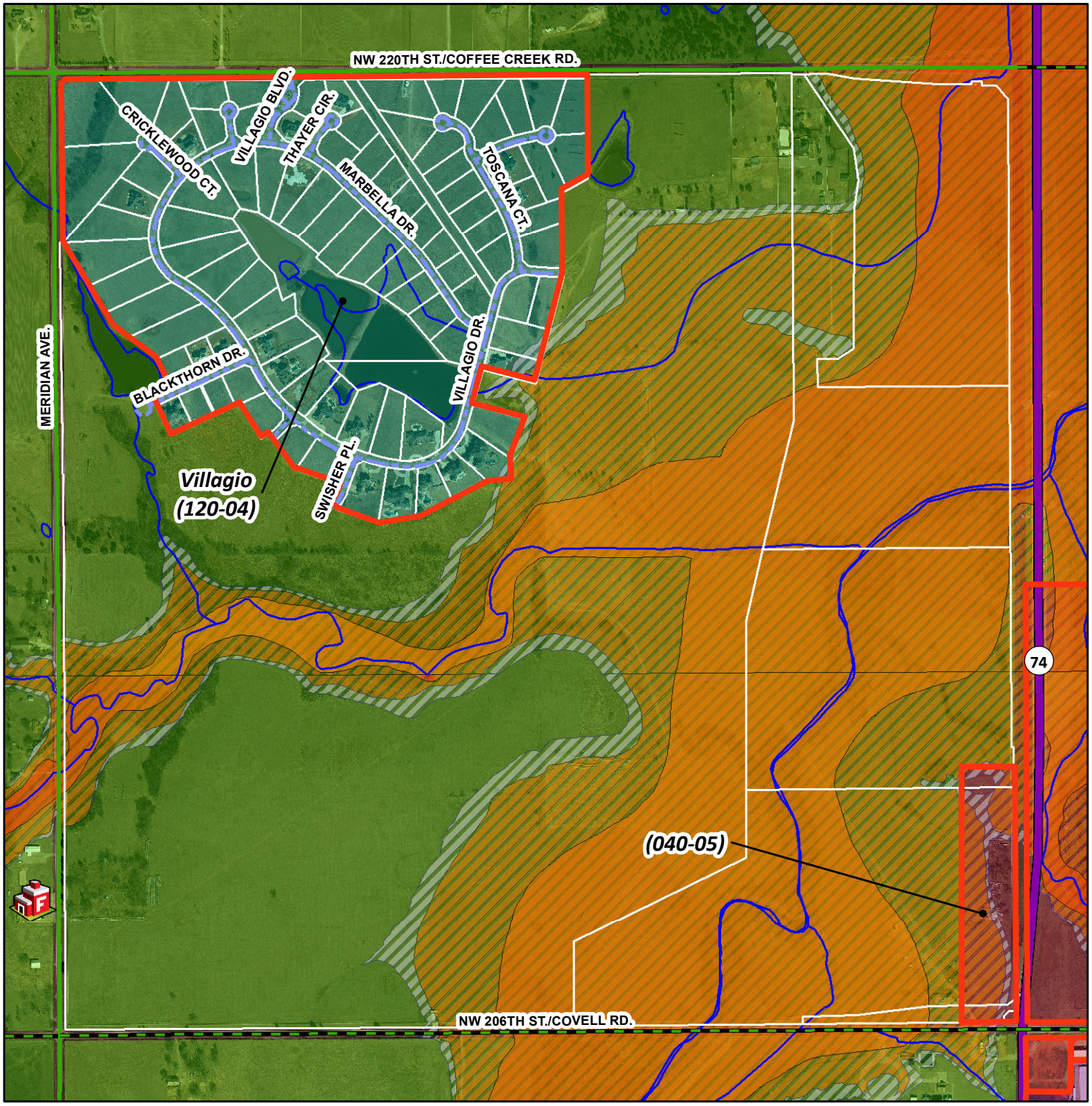


**Legend**

0 265 530 1,060 1,590 2,120 2,650 Feet

**FLOOD ZONE**

- 0.2 PCT ANNUAL CHANCE FLOOD HAZARD
- A
- AE
- FLOODWAY

**Zoning**

- Agricultural and Rural Residential
- Planned Unit Development
- Urban General Commercial and Office
- Fire Department

# Oklahoma County Zoning Map Book
# Township 14N Range 4W
# Section 15

Return to Map

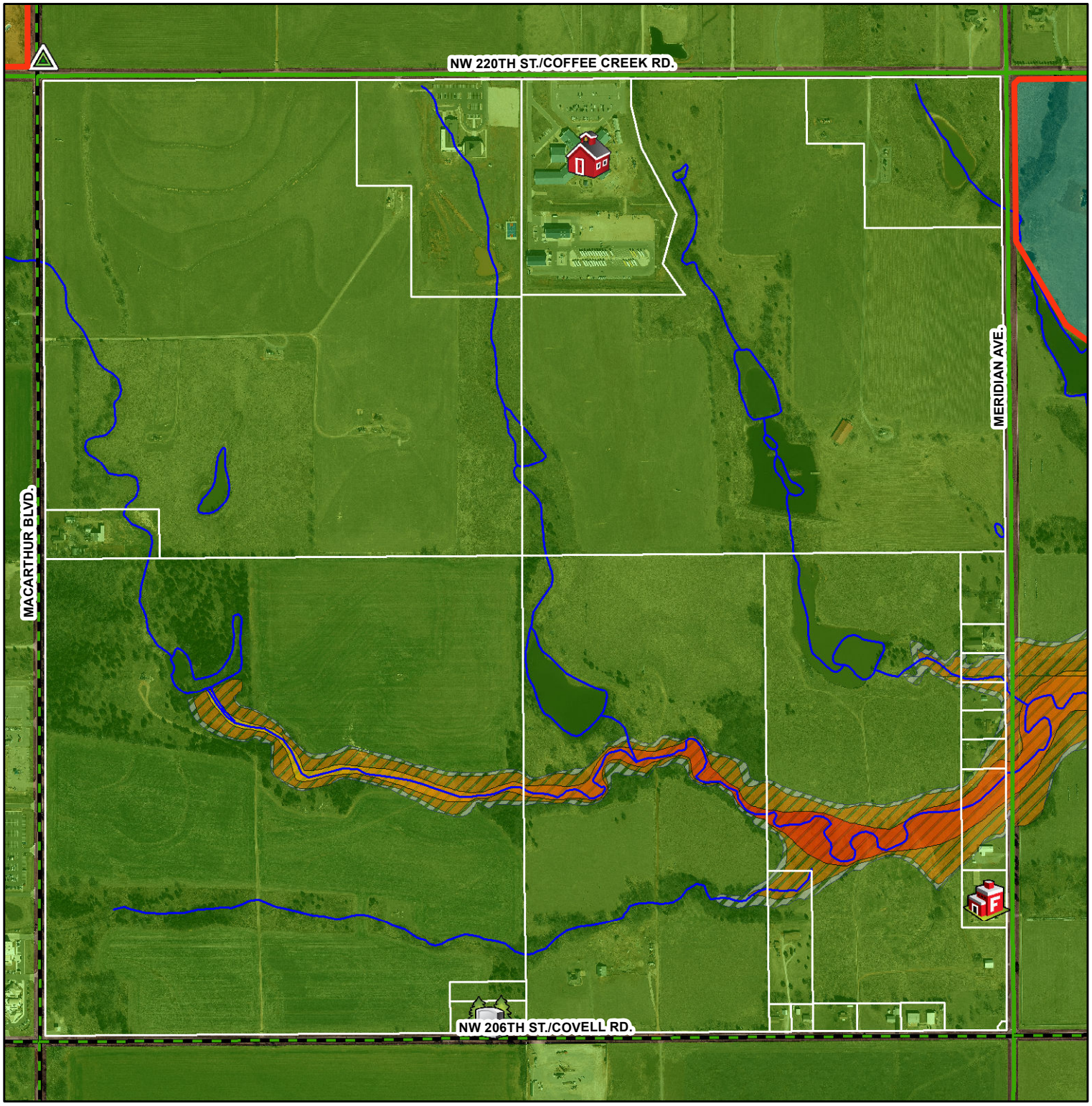


**Legend**

0 265 530 1,060 1,590 2,120 2,650 Feet

**FLOOD ZONE**

- 0.2 PCT ANNUAL CHANCE FLOOD HAZARD
- A
- AE
- FLOODWAY

**Zoning**

- Agricultural and Rural Residential

- Cemetery
- Fire Department
- Tornado Sirens
- Rose Union Elementary School

# Oklahoma County Zoning Map Book
# Township 14N Range 4W
# Section 16

Return to Map

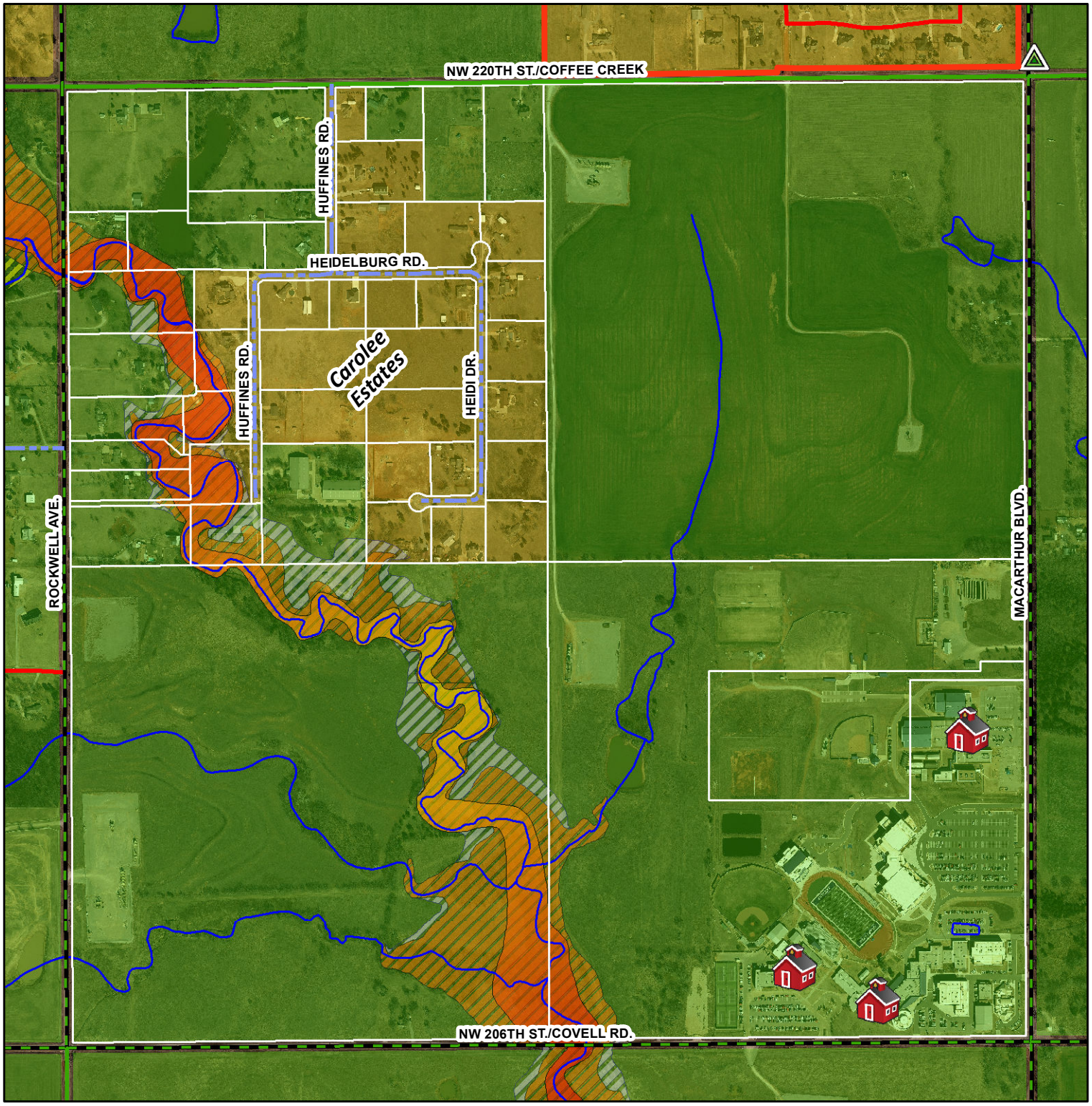


0 265 530 1,060 1,590 2,120 2,650 Feet

**Legend**

**FLOOD ZONE**
- 0.2 PCT ANNUAL CHANCE FLOOD HAZARD
- A
- AE
- FLOODWAY

**Zoning**
- Acreage Residential
- Agricultural and Rural Residential

Tornado Sirens

Deer Creek High School
Deer Creek Intermediate School
Deer Creek Administration

# Oklahoma County Zoning Map Book
# Township 14N Range 4W
# Section 17

Return to Map

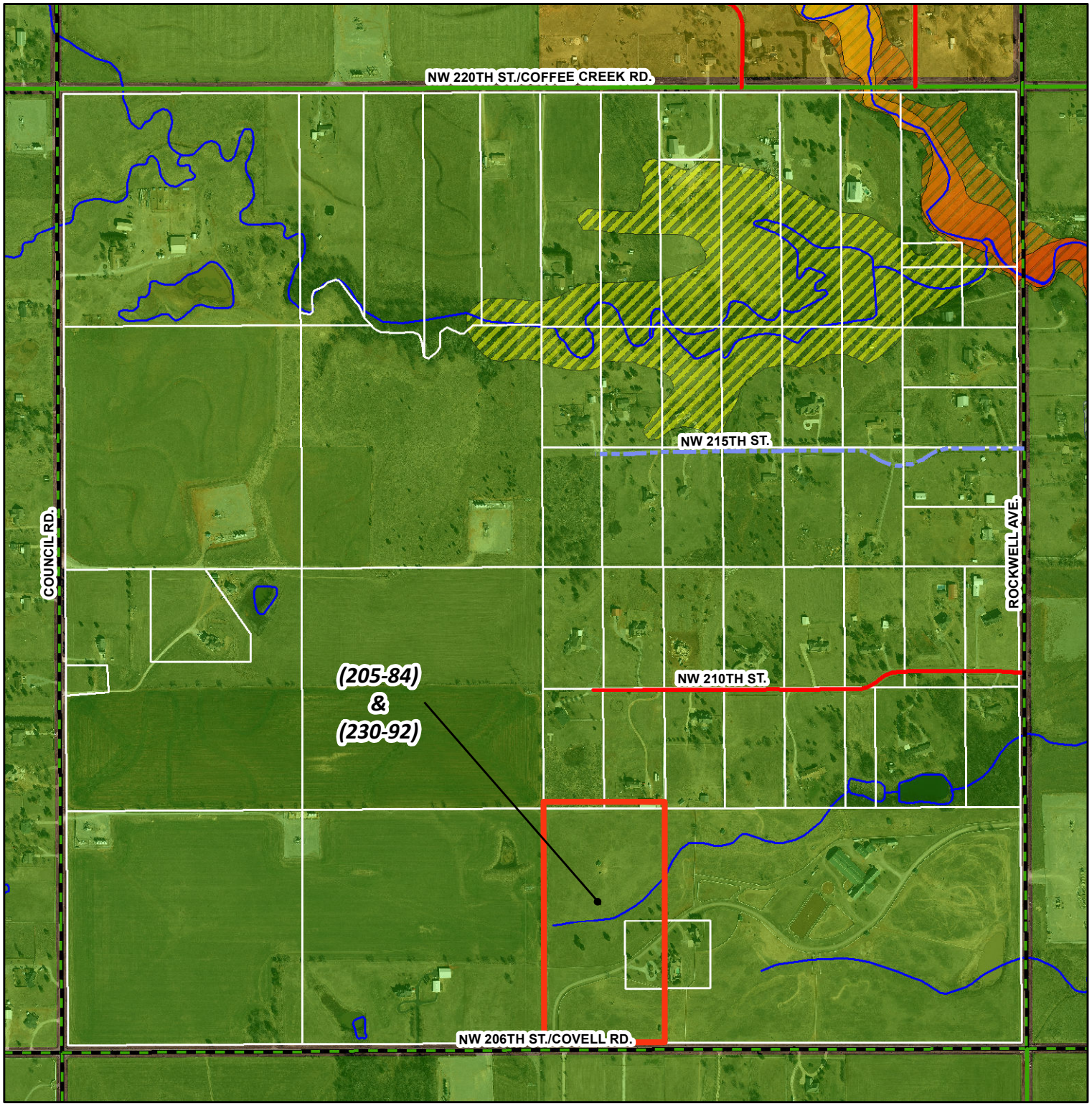


0 265 530 1,060 1,590 2,120 2,650 Feet

**Legend**

**FLOOD ZONE**

- 0.2 PCT ANNUAL CHANCE FLOOD HAZARD
- A
- AE
- FLOODWAY

**Zoning**

- Agricultural and Rural Residential

# Oklahoma County Zoning Map Book
# Township 14N Range 4W
# Section 18

Return to Map

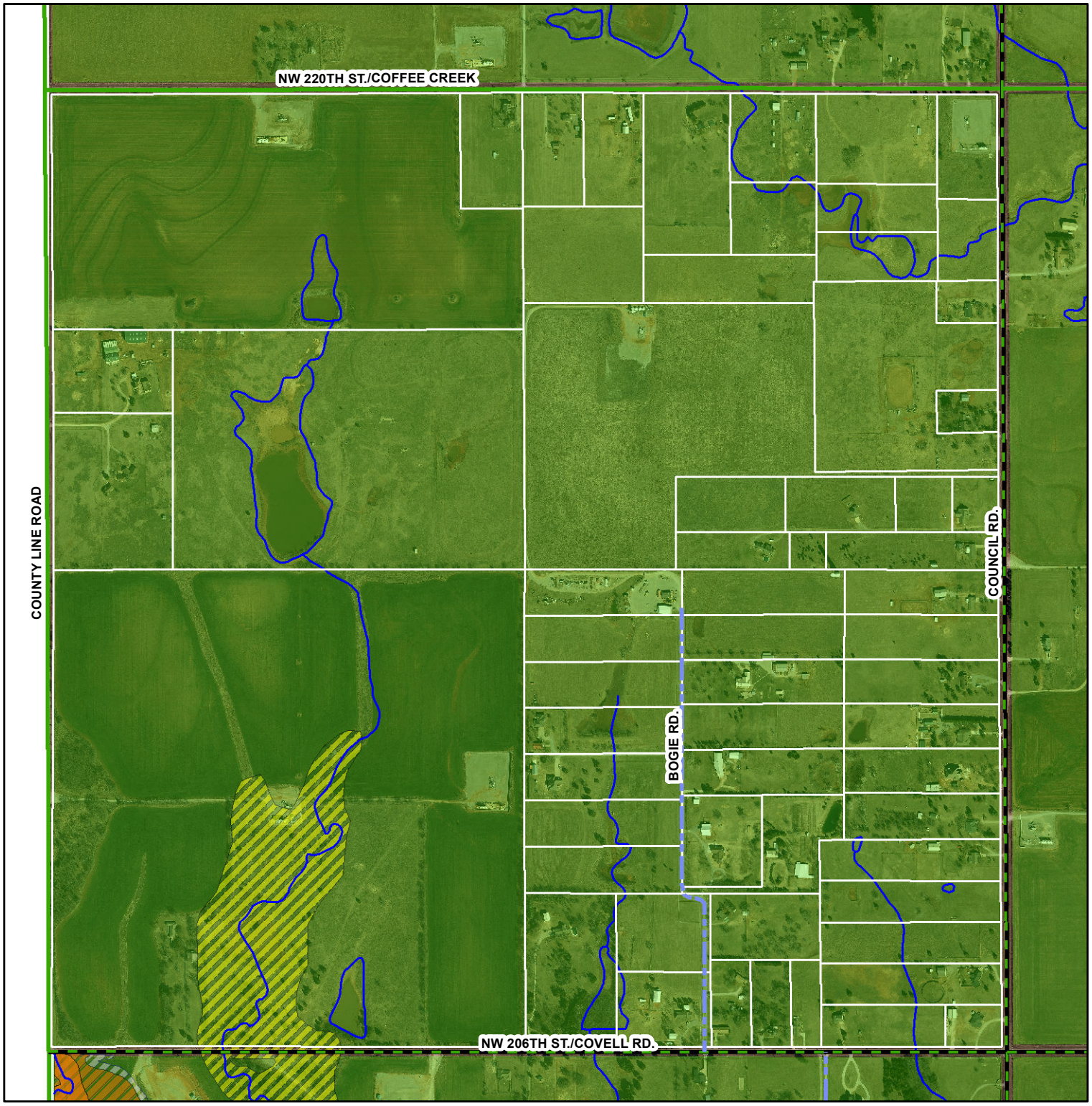


0 265 530 1,060 1,590 2,120 2,650 Feet

**Legend**

**FLOOD ZONE**

- 0.2 PCT ANNUAL CHANCE FLOOD HAZARD
- A
- AE
- FLOODWAY

**Zoning**

- Agricultural and Rural Residential

# Oklahoma County Zoning Map Book
## Township 14N Range 4W
## Section 19

Return to Map

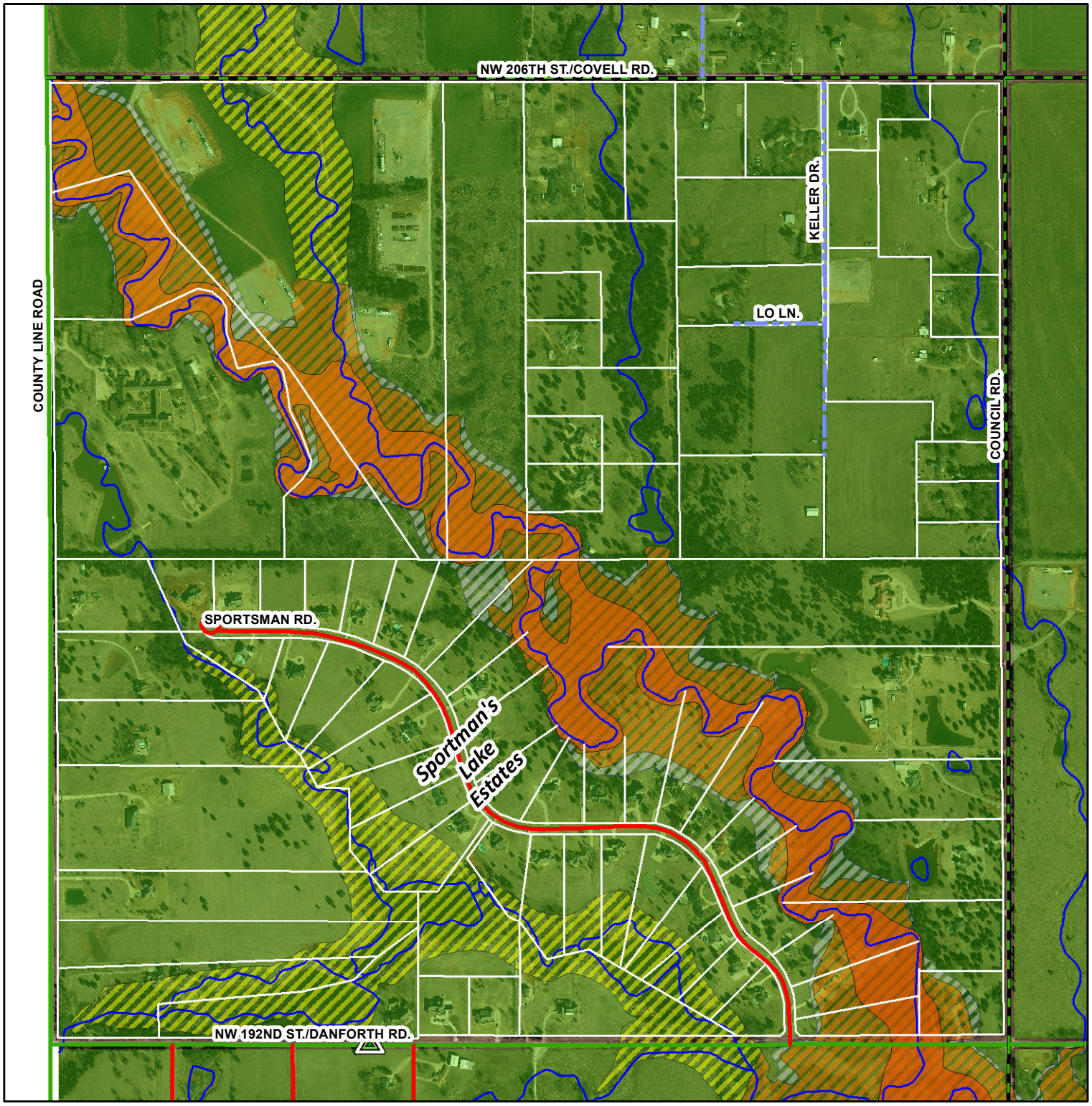


0 265 530 1,060 1,590 2,120 2,650 Feet

**Legend**

**FLOOD ZONE**

- 0.2 PCT ANNUAL CHANCE FLOOD HAZARD
- A
- AE
- FLOODWAY

**Zoning**

- Agricultural and Rural Residential
- Tornado Sirens

# Oklahoma County Zoning Map Book
# Township 14N Range 4W
# Section 20

Return to Map

0 265 530 1,060 1,590 2,120 2,650 Feet

**Legend**

**FLOOD ZONE**

- 0.2 PCT ANNUAL CHANCE FLOOD HAZARD
- A
- AE
- FLOODWAY

**Zoning**

- Agricultural and Rural Residential
- Cell Tower Sites

# Oklahoma County Zoning Map Book
# Township 14N Range 4W
# Section 21

Return to Map

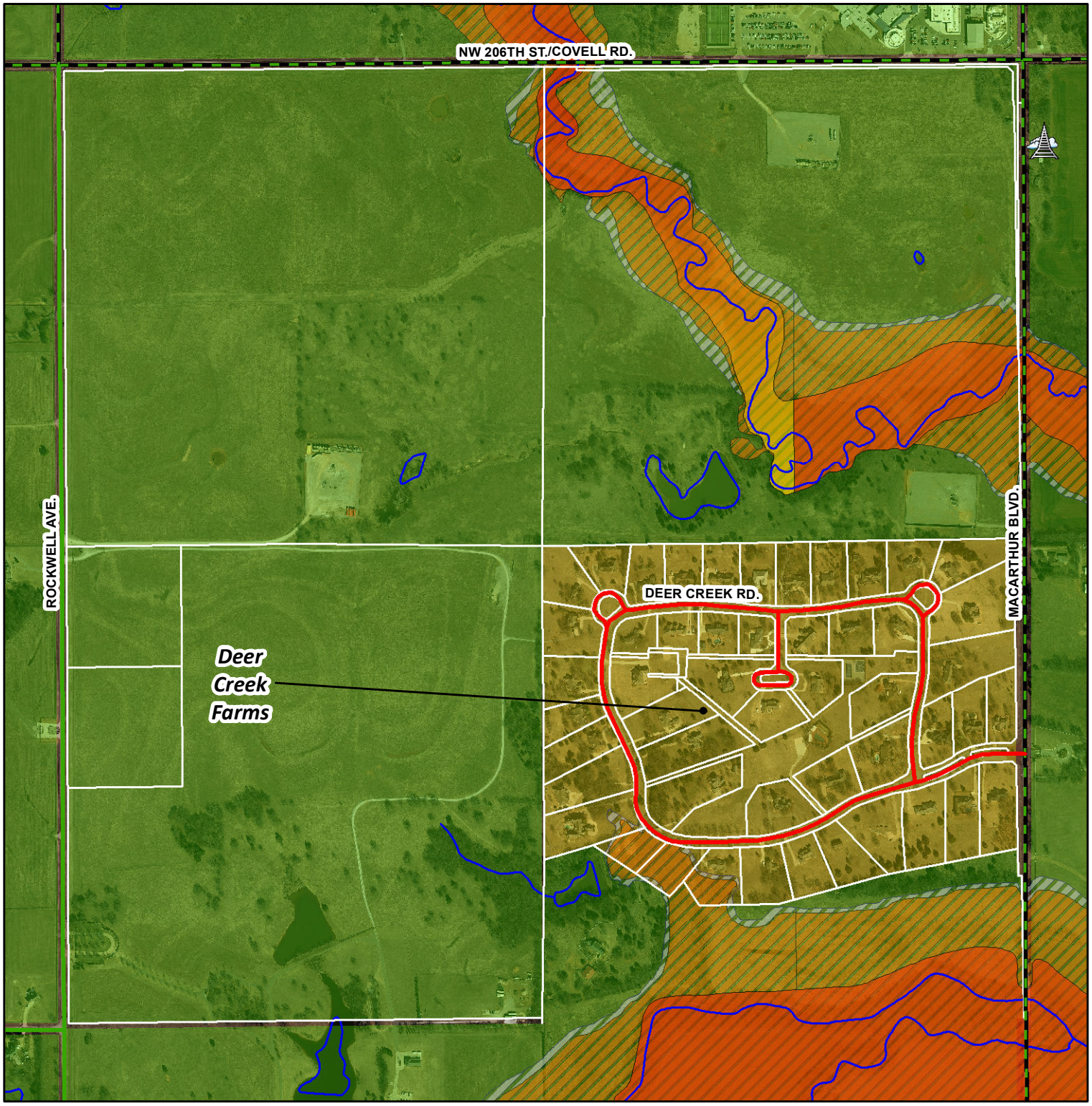


0 265 530 1,060 1,590 2,120 2,650 Feet

**Legend**

**FLOOD ZONE**

- 0.2 PCT ANNUAL CHANCE FLOOD HAZARD
- A
- AE
- FLOODWAY

**Zoning**

- Acreage Residential
- Agricultural and Rural Residential
- Cell Tower Sites

# Oklahoma County Zoning Map Book
# Township 14N Range 4W
# Section 22

Return to Map

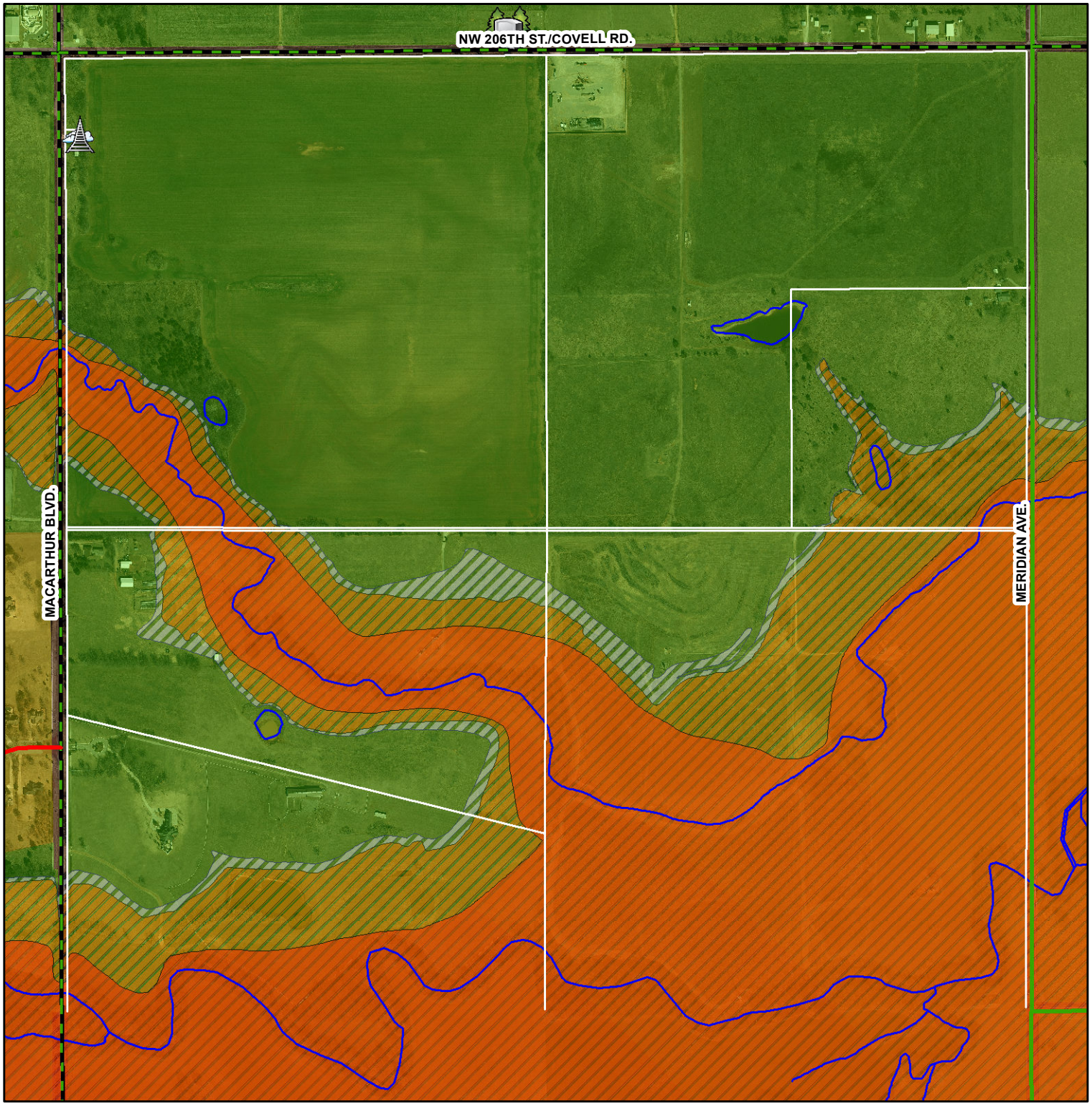


0 265 530 1,060 1,590 2,120 2,650 Feet

**Legend**

**FLOOD ZONE**

- 0.2 PCT ANNUAL CHANCE FLOOD HAZARD
- A
- AE
- FLOODWAY

**Zoning**

- Agricultural and Rural Residential
- Cell Tower Sites

# Oklahoma County Zoning Map Book
# Township 14N Range 4W
# Section 23

Return to Map

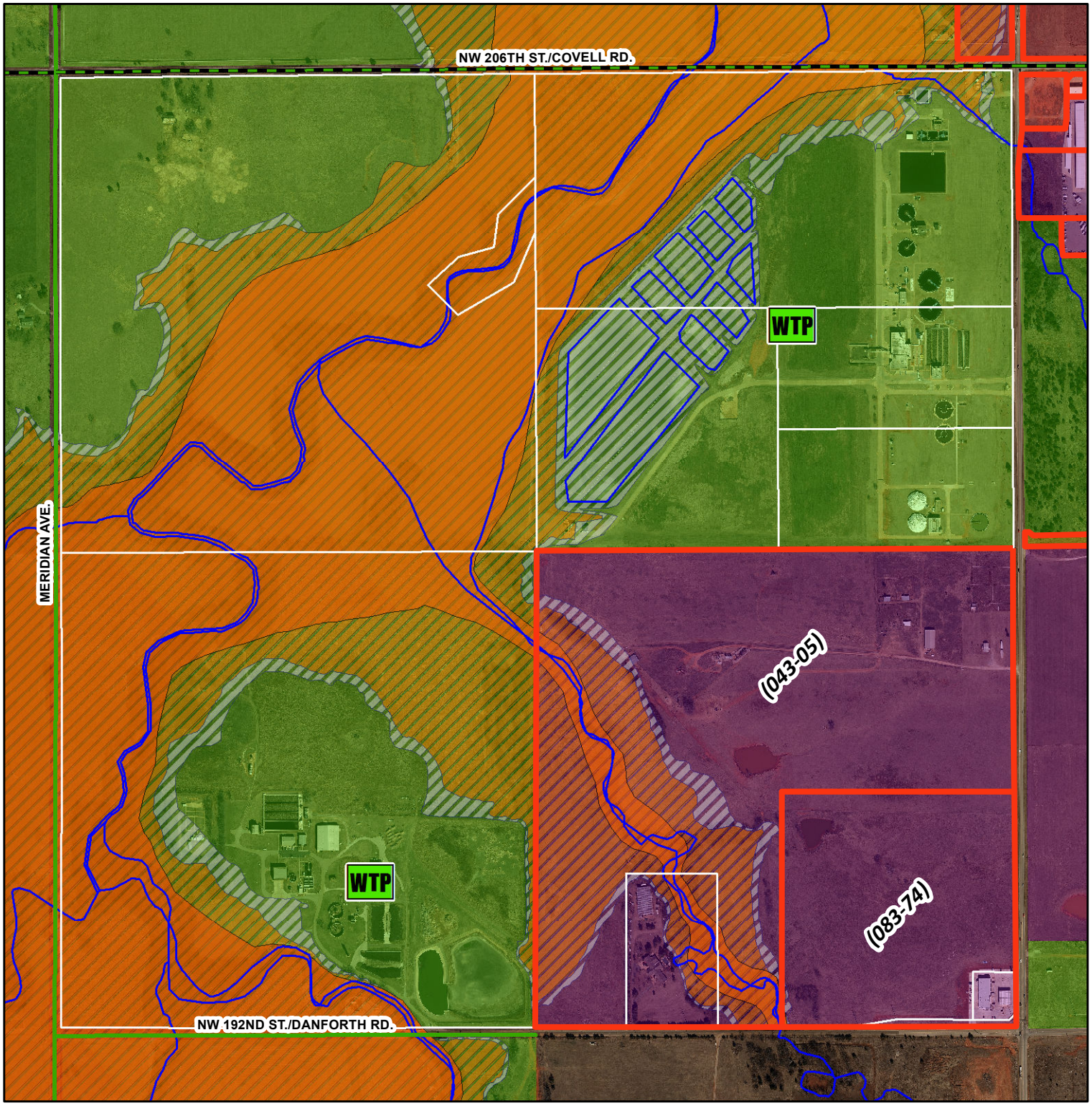


0 265 530 1,060 1,590 2,120 2,650 Feet

**Legend**

**FLOOD ZONE**
- 0.2 PCT ANNUAL CHANCE FLOOD HAZARD
- A
- AE
- FLOODWAY

**Zoning**
- Agricultural and Rural Residential
- Urban Industrial
- WTP Sewer Treatment

# Oklahoma County Zoning Map Book
# Township 14N Range 4W
# Section 24

Return to Map

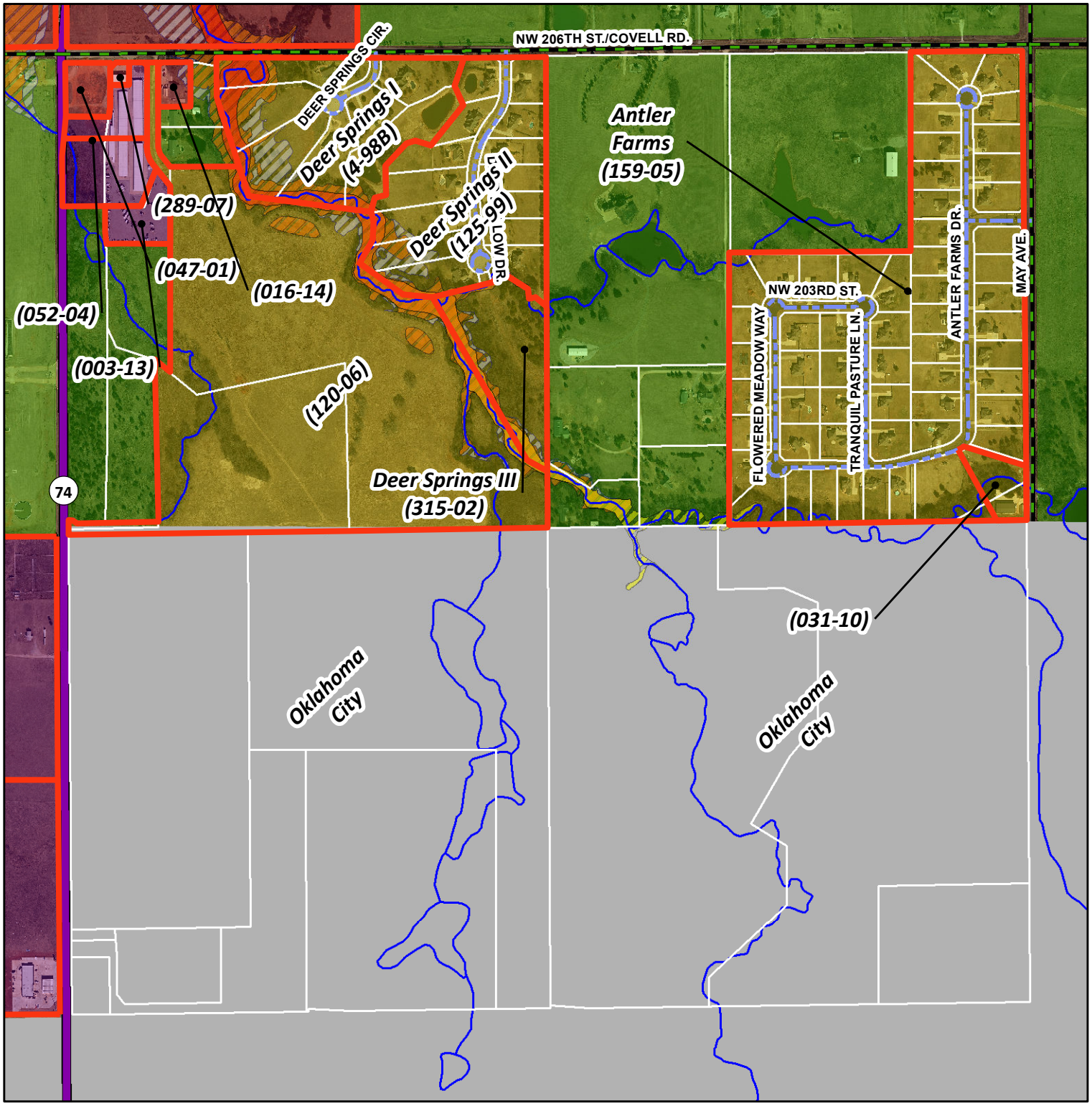


0 265 530 1,060 1,590 2,120 2,650 Feet

**Legend**

**FLOOD ZONE**

- 0.2 PCT ANNUAL CHANCE FLOOD HAZARD
- A
- AE
- FLOODWAY

**Zoning**

- Acreage Residential
- Agricultural and Rural Residential
- Urban General Commercial and Office
- Urban Industrial

# Oklahoma County Zoning Map Book
## Township 14N Range 4W
## Section 26

Return to Map

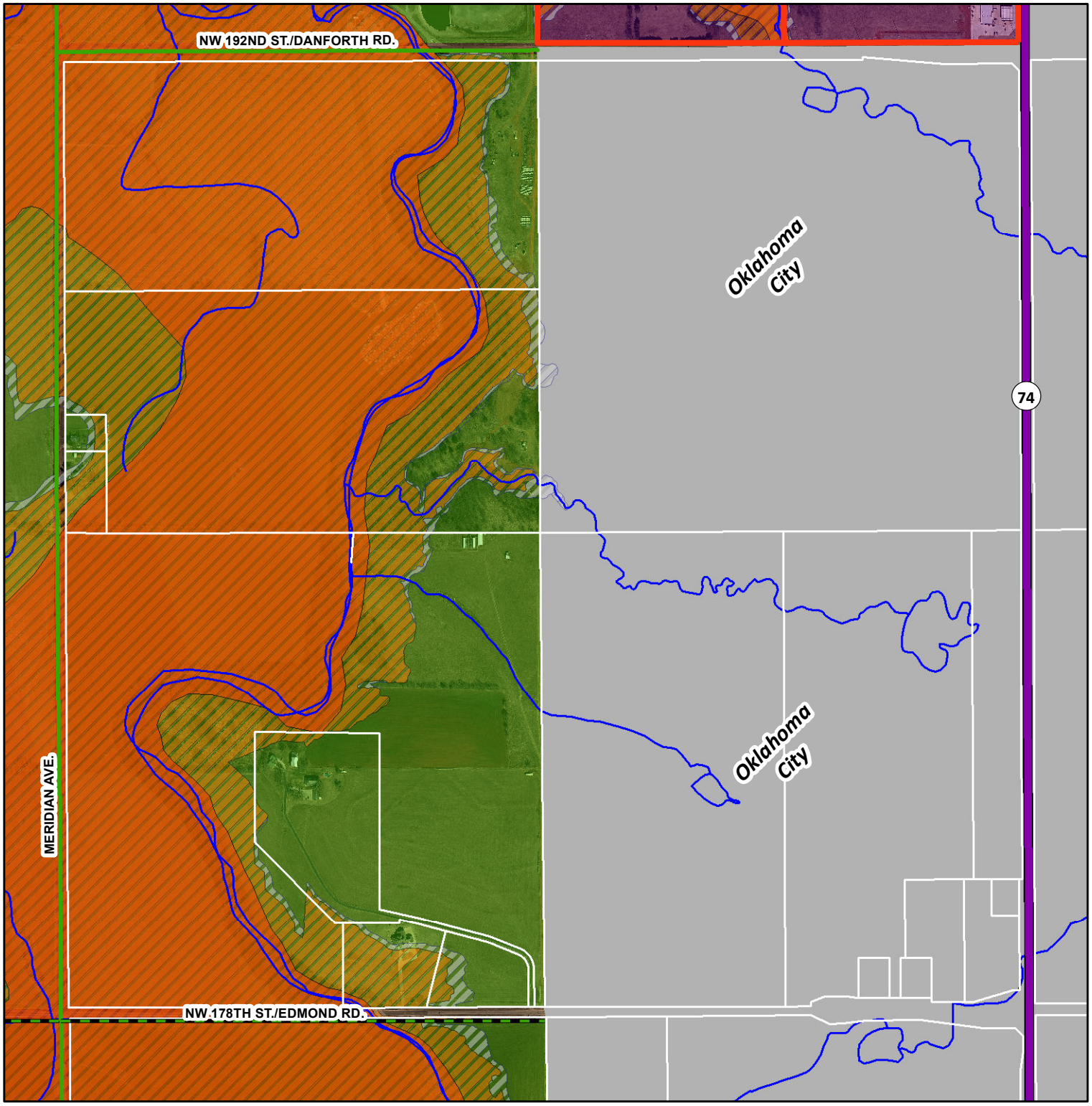


0 265 530 1,060 1,590 2,120 2,650 Feet

**Legend**

**FLOOD ZONE**

- 0.2 PCT ANNUAL CHANCE FLOOD HAZARD
- A
- AE
- FLOODWAY

**Zoning**

- Agricultural and Rural Residential

# Oklahoma County Zoning Map Book
## Township 14N Range 4W
## Section 27

Return to Map

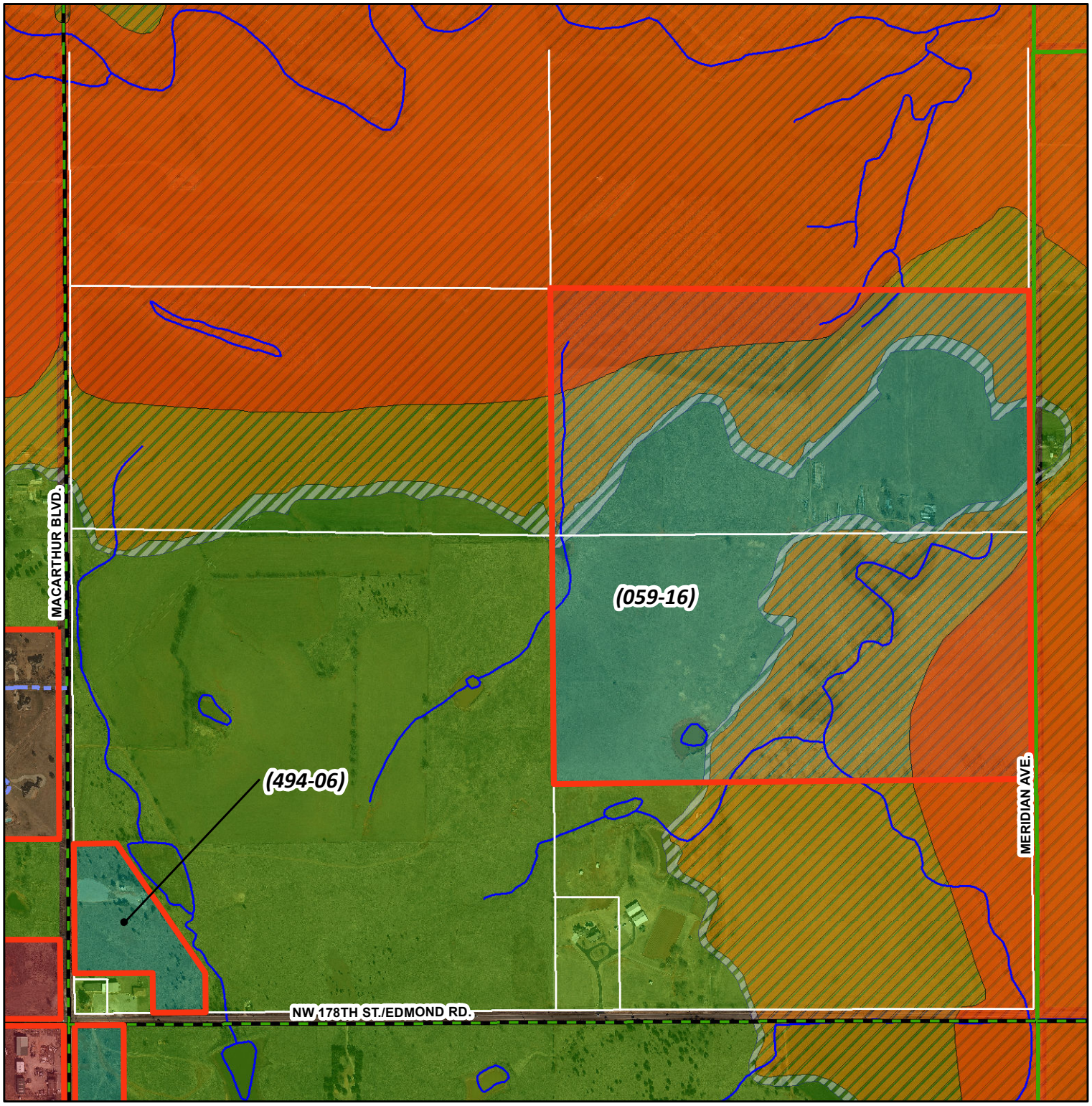


0 265 530 1,060 1,590 2,120 2,650 Feet

**Legend**

**FLOOD ZONE**
- 0.2 PCT ANNUAL CHANCE FLOOD HAZARD
- A
- AE
- FLOODWAY

**Zoning**
- Agricultural and Rural Residential
- Planned Unit Development

# Oklahoma County Zoning Map Book
## Township 14N Range 4W
## Section 28

Return to Map

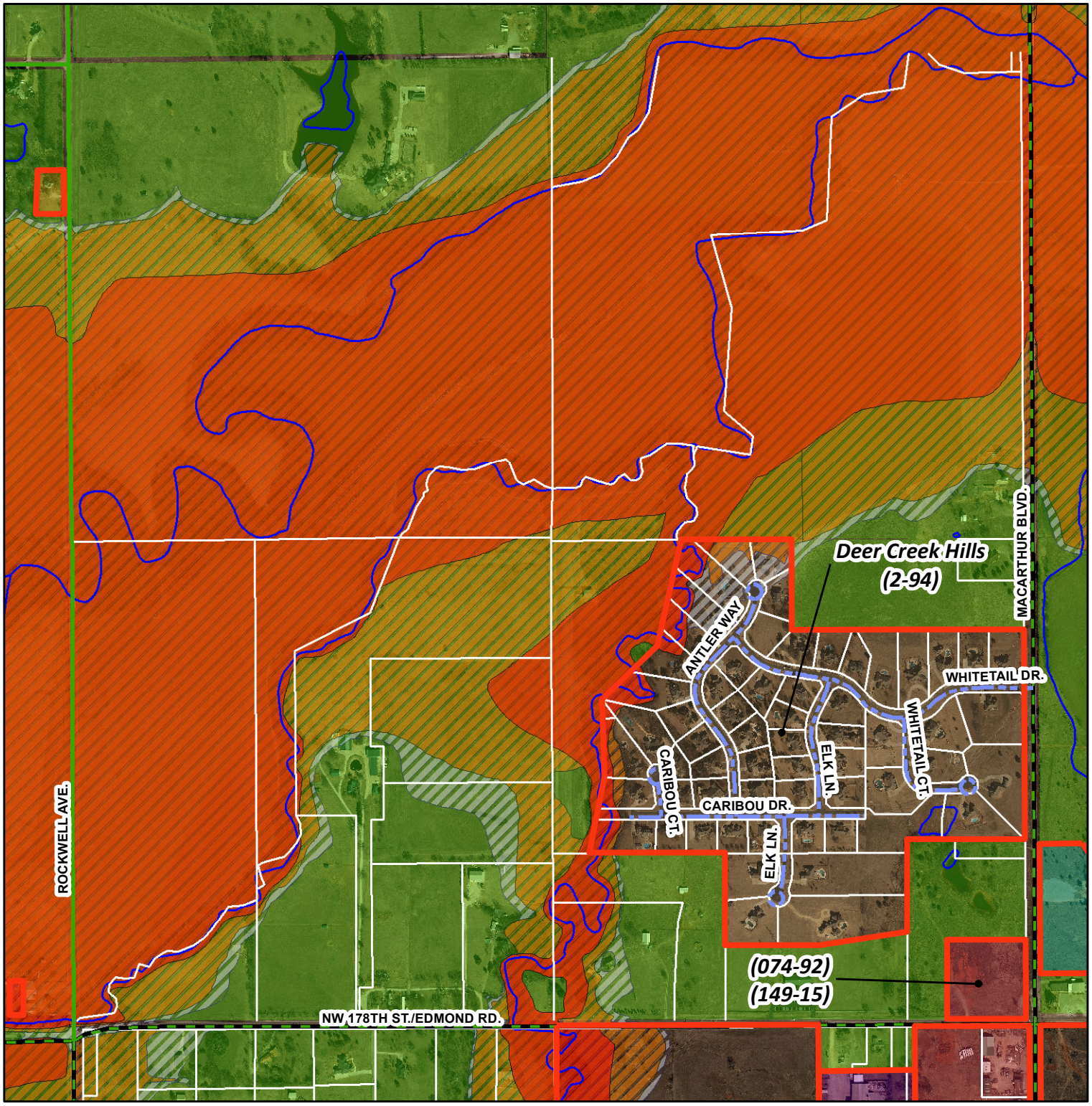


**Legend**

**FLOOD ZONE**

- 0.2 PCT ANNUAL CHANCE FLOOD HAZARD
- A
- AE
- FLOODWAY

**Zoning**

- Agricultural and Rural Residential
- Urban General Commercial and Office
- Urban Single Family Residential

# Oklahoma County Zoning Map Book
# Township 14N Range 4W
# Section 29

Return to Map

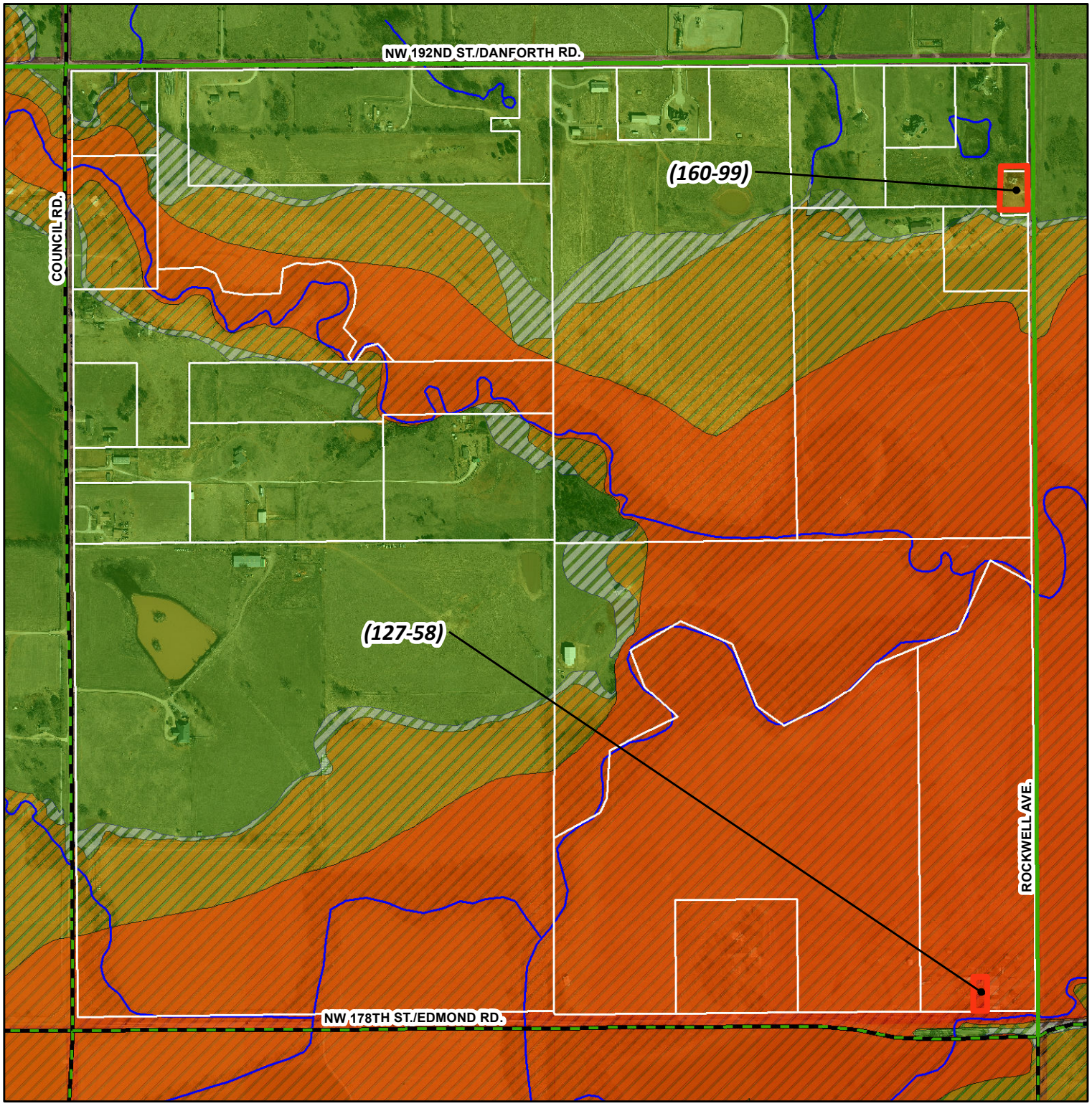


0 265 530 1,060 1,590 2,120 2,650 Feet

**Legend**

**FLOOD ZONE**

- 0.2 PCT ANNUAL CHANCE FLOOD HAZARD
- A
- AE
- FLOODWAY

**Zoning**

- Acreage Residential
- Agricultural and Rural Residential
- Urban General Commercial and Office

# Oklahoma County Zoning Map Book
# Township 14N Range 4W
# Section 30

Return to Map

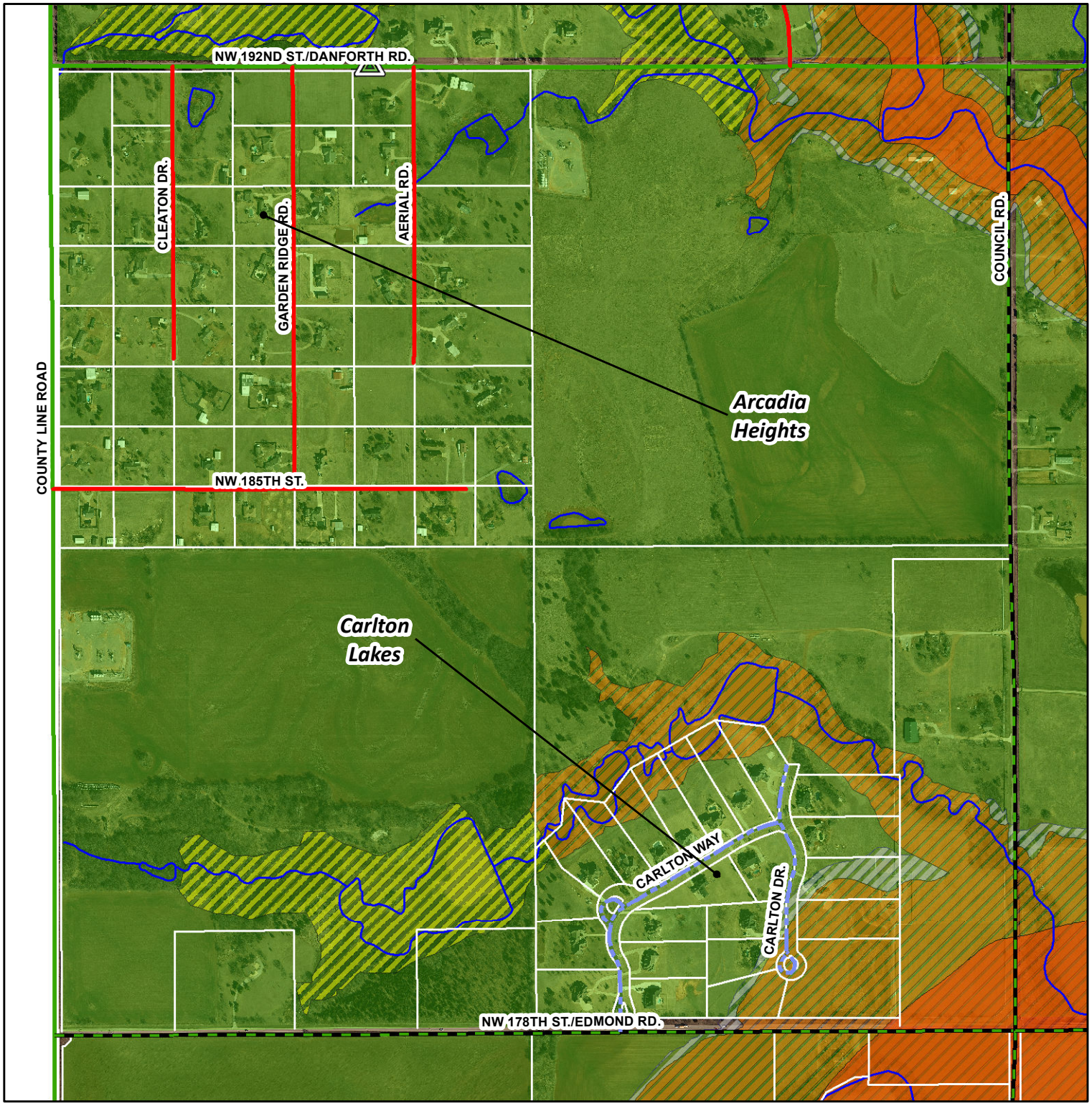


0 265 530 1,060 1,590 2,120 2,650 Feet

**Legend**

**FLOOD ZONE**

- 0.2 PCT ANNUAL CHANCE FLOOD HAZARD
- A
- AE
- FLOODWAY

**Zoning**

- Agricultural and Rural Residential
- Tornado Sirens

# Oklahoma County Zoning Map Book
# Township 14N Range 4W
# Section 31

Return to Map

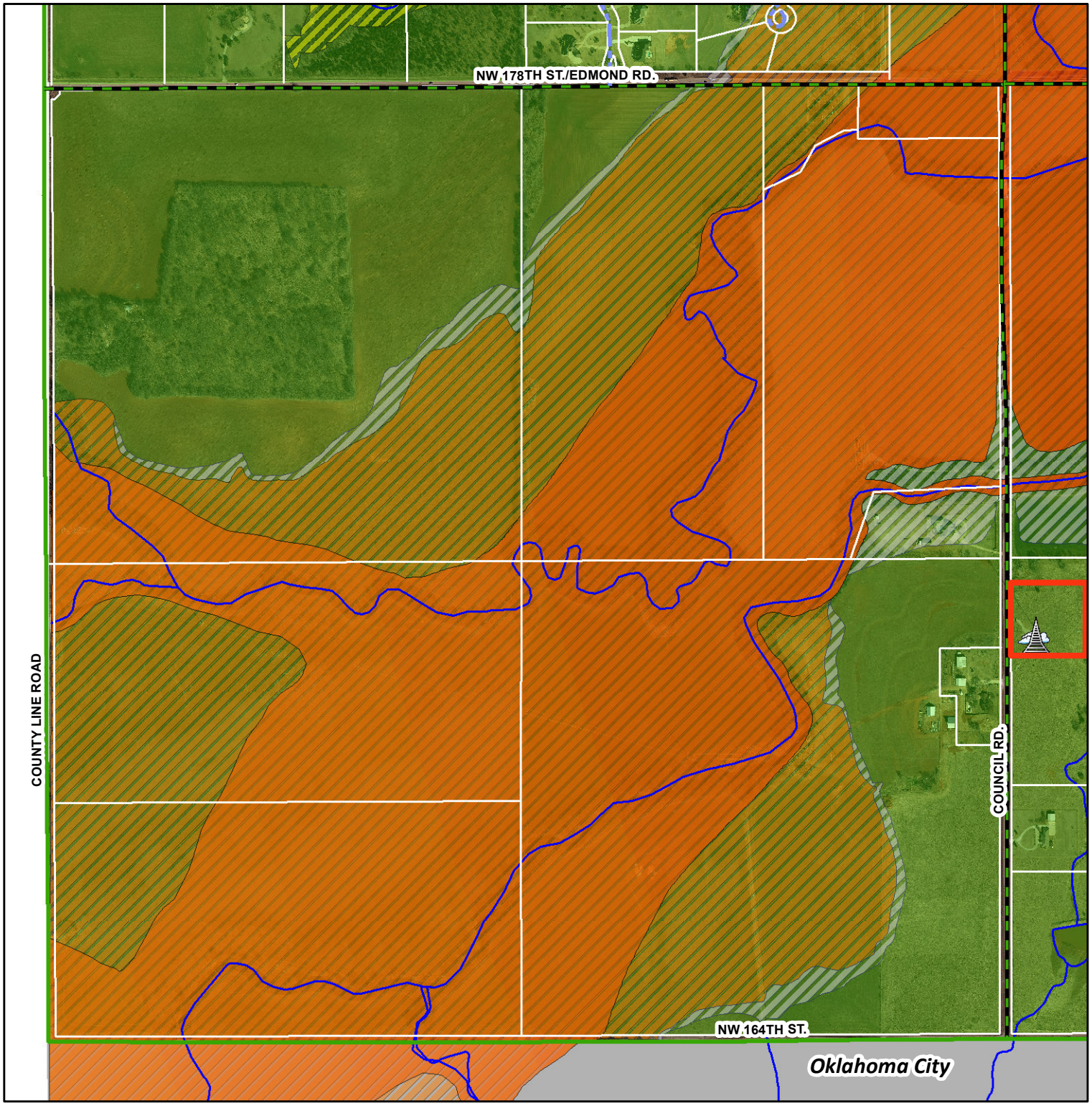


0 265 530 1,060 1,590 2,120 2,650 Feet

**Legend**

**FLOOD ZONE**

- 0.2 PCT ANNUAL CHANCE FLOOD HAZARD
- A
- AE
- FLOODWAY

**Zoning**

- Agricultural and Rural Residential

# Oklahoma County Zoning Map Book
# Township 14N Range 4W
# Section 32

Return to Map

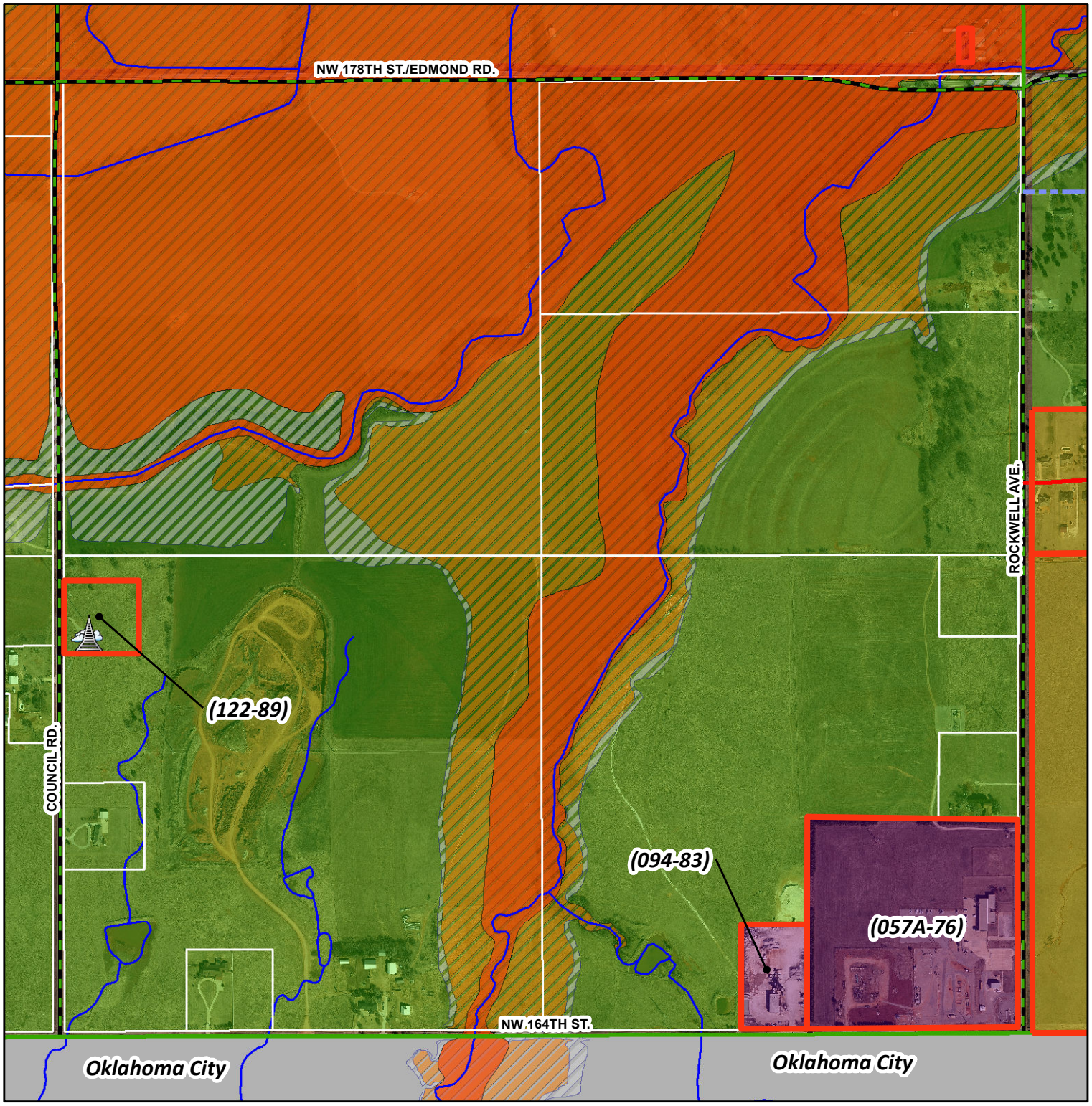


0 265 530 1,060 1,590 2,120 2,650 Feet

**Legend**

**FLOOD ZONE**
- 0.2 PCT ANNUAL CHANCE FLOOD HAZARD
- A
- AE
- FLOODWAY

**Zoning**
- Agricultural and Rural Residential
- Urban Industrial
- Cell Tower Sites

# Oklahoma County Zoning Map Book
# Township 14N Range 4W
# Section 33

Return to Map

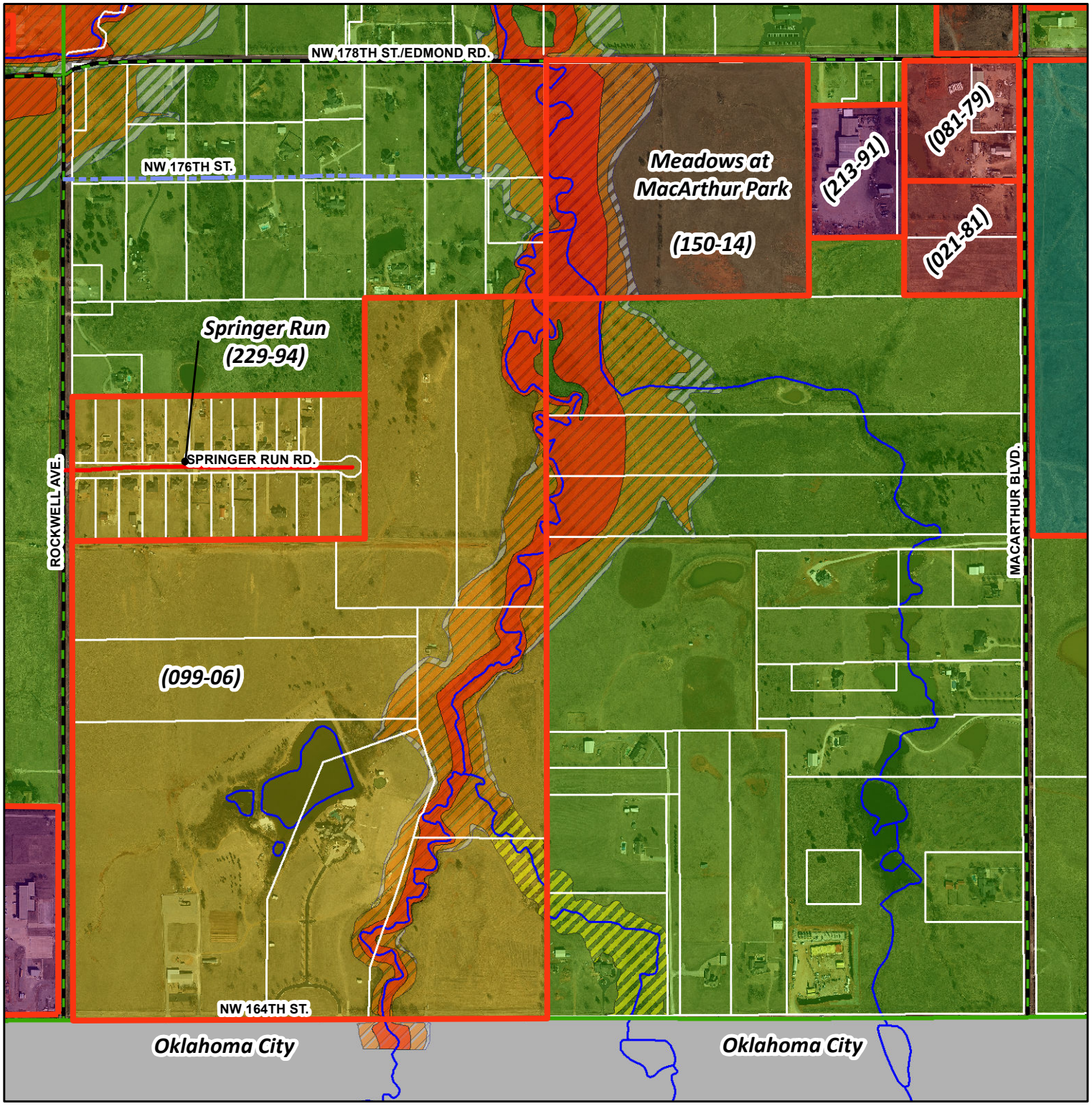


**Legend**

0 265 530 1,060 1,590 2,120 2,650 Feet

**FLOOD ZONE**

- 0.2 PCT ANNUAL CHANCE FLOOD HAZARD
- A
- AE
- FLOODWAY

**Zoning**

- Acreage Residential
- Agricultural and Rural Residential
- Urban General Commercial and Office
- Urban Industrial
- Urban Single Family Residential

# Oklahoma County Zoning Map Book
## Township 14N Range 4W
## Section 34

Return to Map

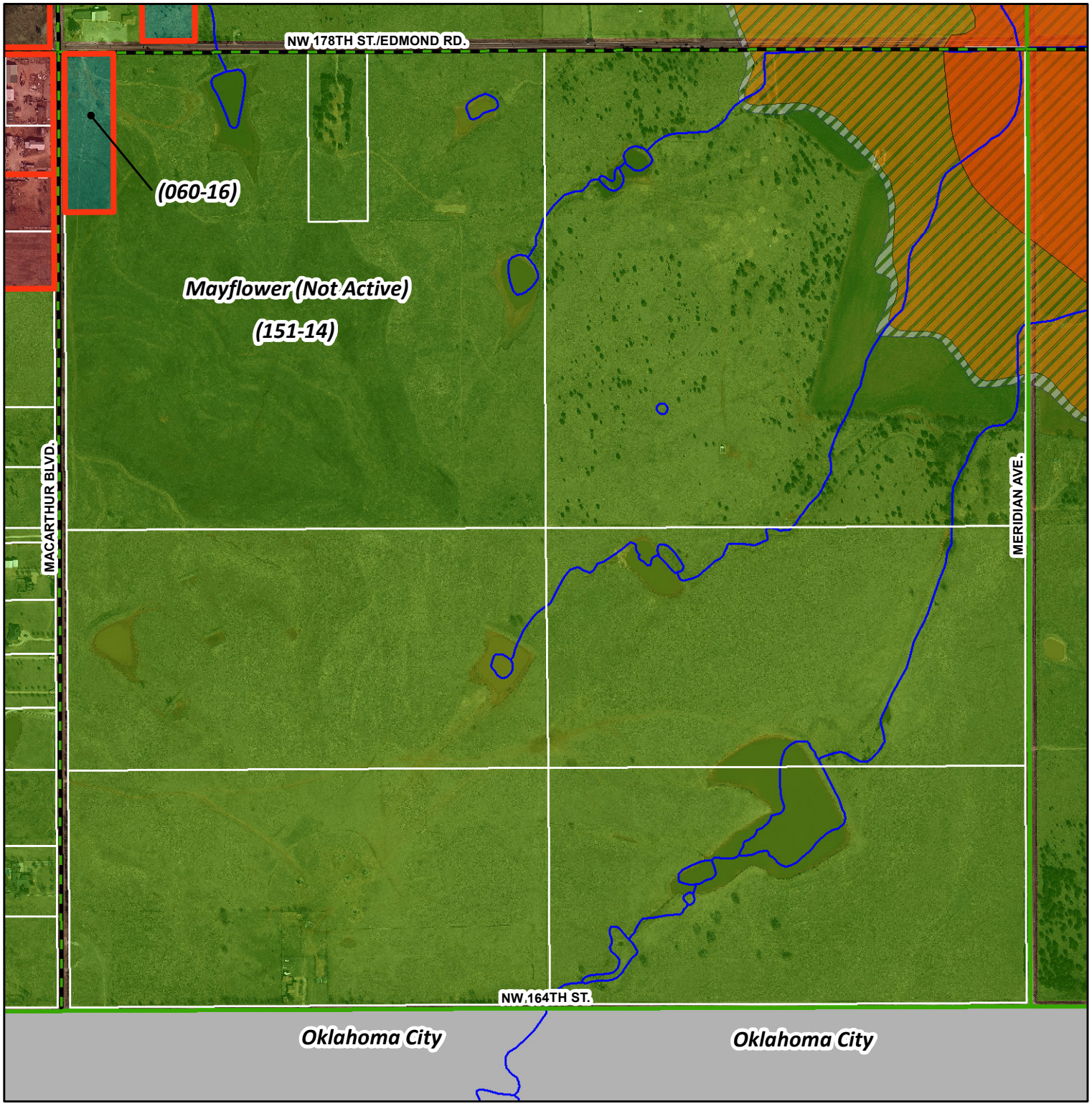


0 265 530 1,060 1,590 2,120 2,650 Feet

**Legend**

**FLOOD ZONE**
- 0.2 PCT ANNUAL CHANCE FLOOD HAZARD
- A
- AE
- FLOODWAY

**Zoning**
- Planned Unit Development
- Agricultural and Rural Residential

# Oklahoma County Zoning Map Book
## Township 14N Range 4W
## Section 35

Return to Map

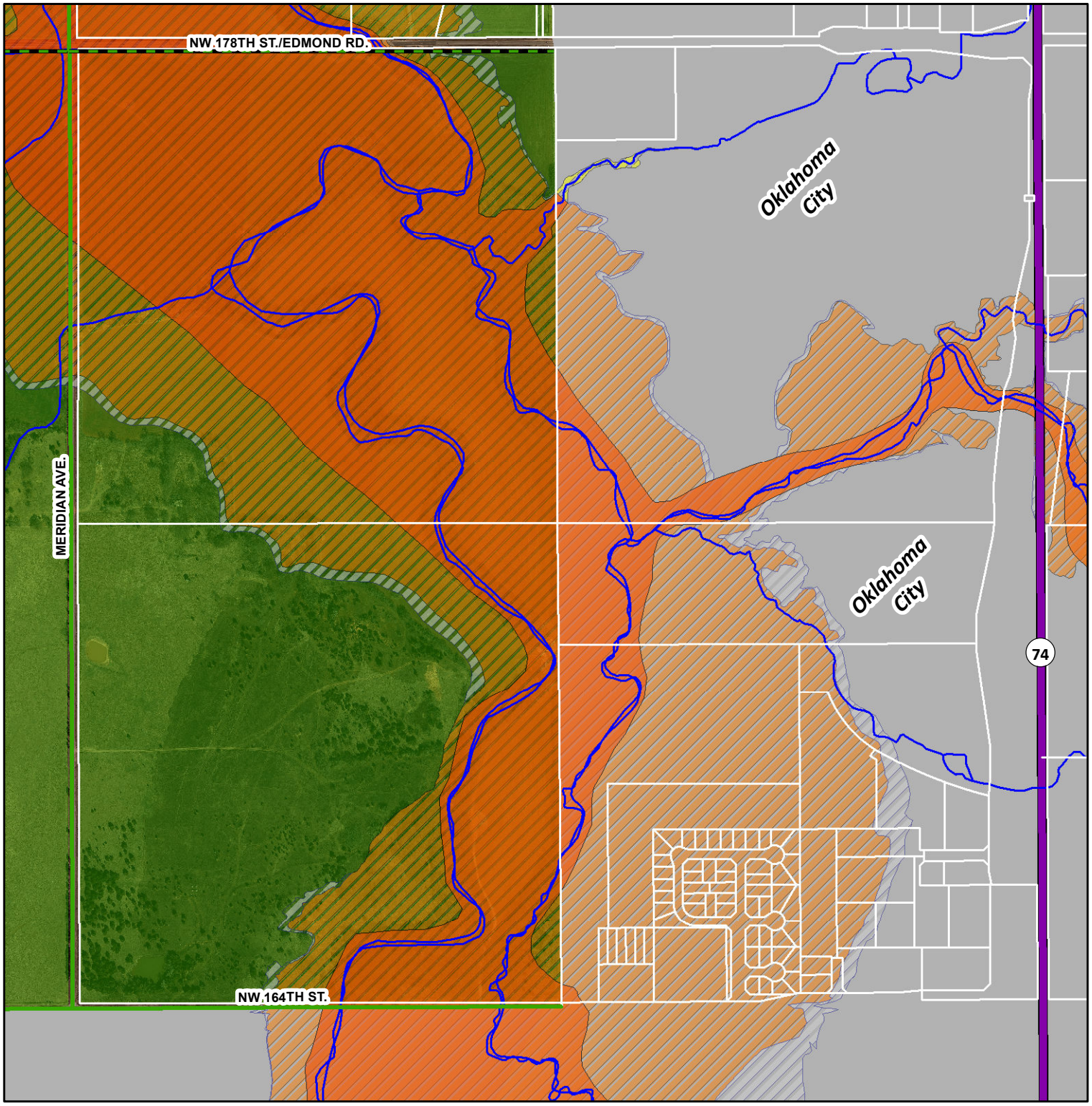


0 265 530 1,060 1,590 2,120 2,650 Feet

**Legend**

**FLOOD ZONE**

- 0.2 PCT ANNUAL CHANCE FLOOD HAZARD
- A
- AE
- FLOODWAY

**Zoning**

- Agricultural and Rural Residential

# Oklahoma County Zoning Map Book
# Township 14N Range 3W
# Section 4

Return to Map

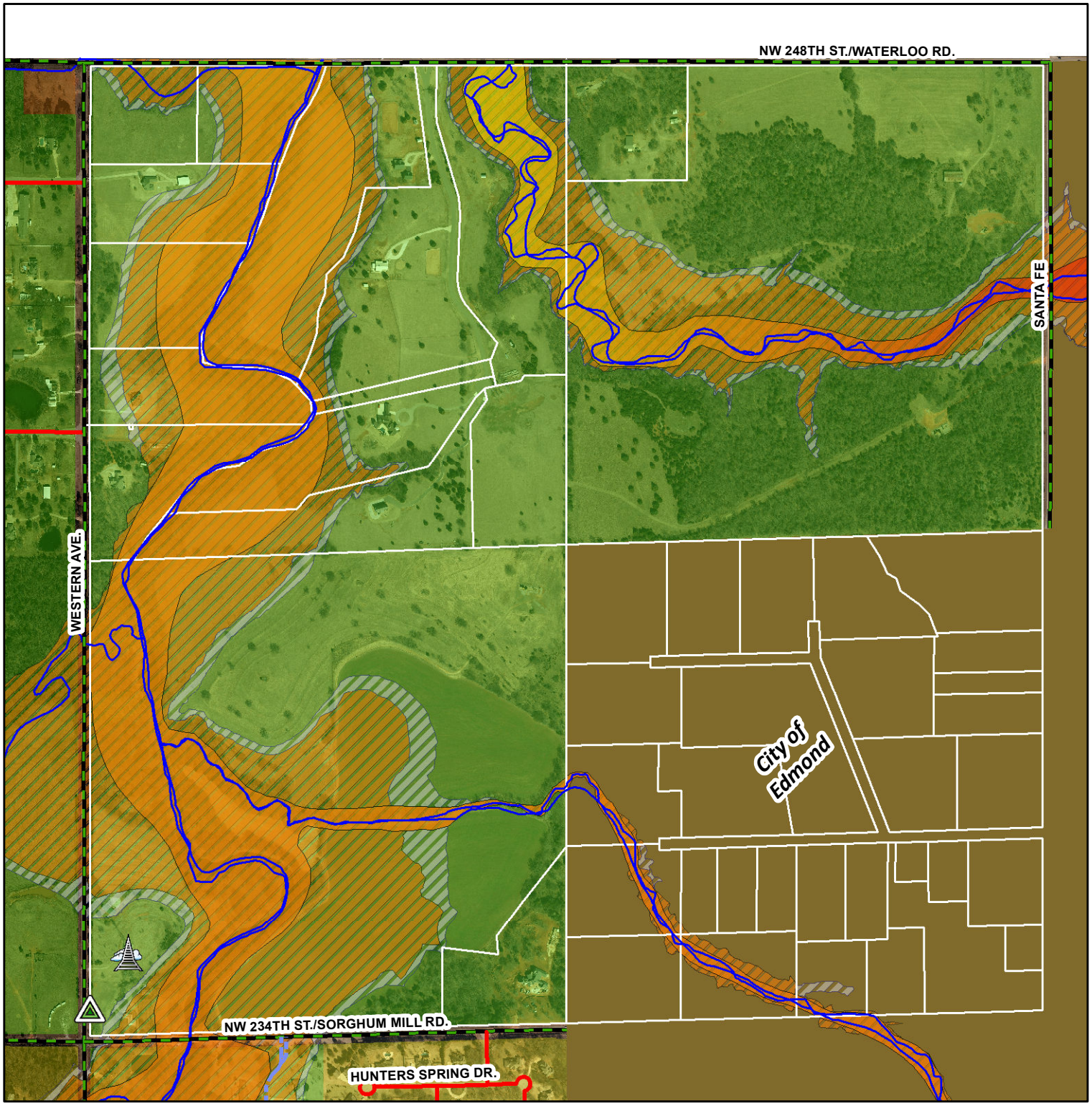


**Legend**

0 265 530 1,060 1,590 2,120 2,650 Feet

**FLOOD ZONE**

- 0.2 PCT ANNUAL CHANCE FLOOD HAZARD
- A
- AE
- FLOODWAY

**Zoning**

- Agricultural and Rural Residential
- Cell Tower Sites
- Tornado Sirens

# Oklahoma County Zoning Map Book
# Township 14N Range 3W
# Section 5

Return to Map

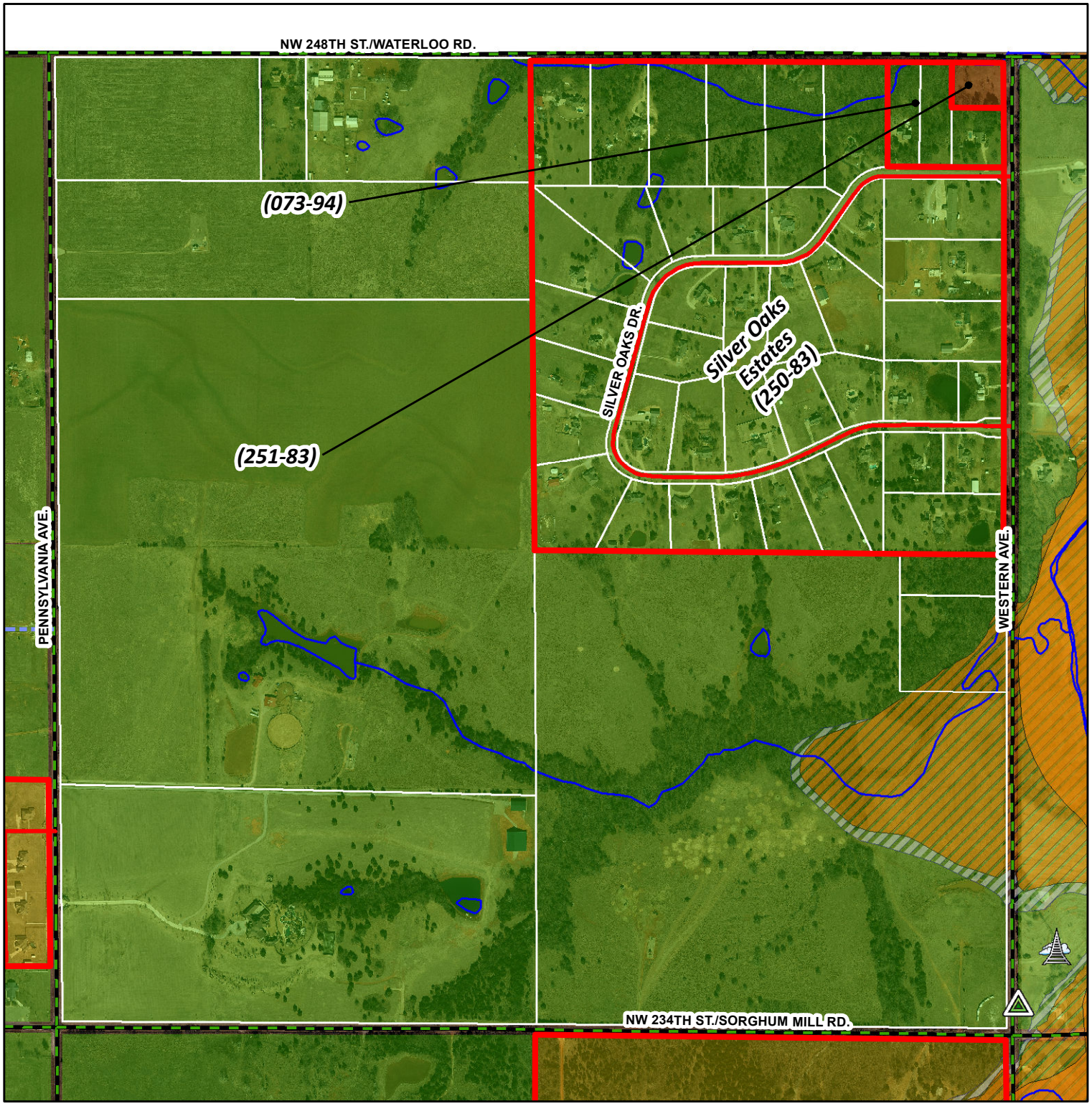


0 265 530 1,060 1,590 2,120 2,650 Feet

**Legend**

**FLOOD ZONE**
- 0.2 PCT ANNUAL CHANCE FLOOD HAZARD
- A
- AE
- FLOODWAY

**Zoning**
- Agricultural and Rural Residential
- Urban Limited Commercial and Office

# Oklahoma County Zoning Map Book
# Township 14N Range 3W
# Section 6

Return to Map

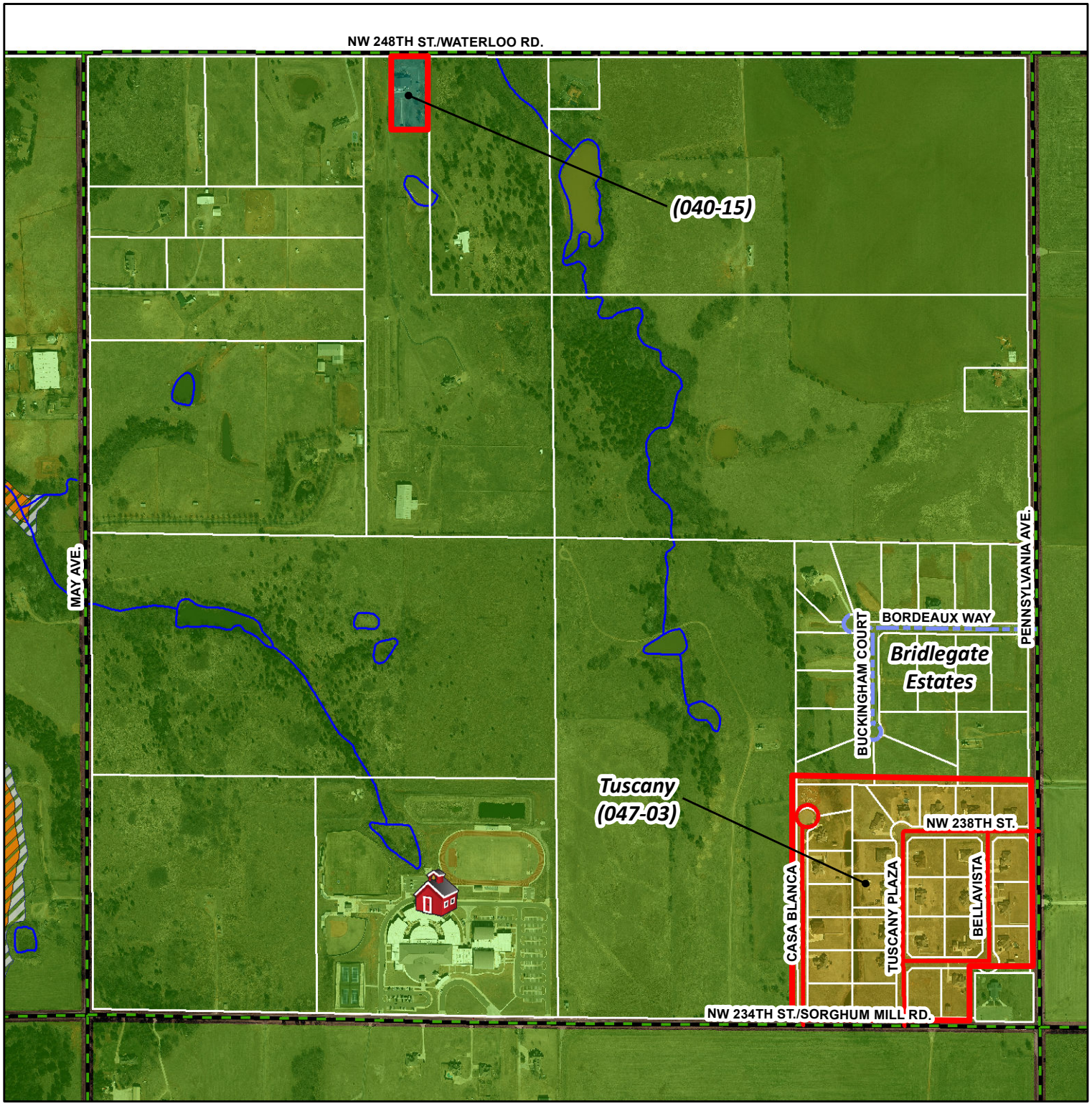


0 265 530 1,060 1,590 2,120 2,650 Feet

**Legend**

**FLOOD ZONE**
- 0.2 PCT ANNUAL CHANCE FLOOD HAZARD
- A
- AE
- FLOODWAY

**Zoning**
- Acreage Residential
- Agricultural and Rural Residential
- Planned Unit Development

Deer Creek Middle School

# Oklahoma County Zoning Map Book
# Township 14N Range 3W
# Section 7

Return to Map

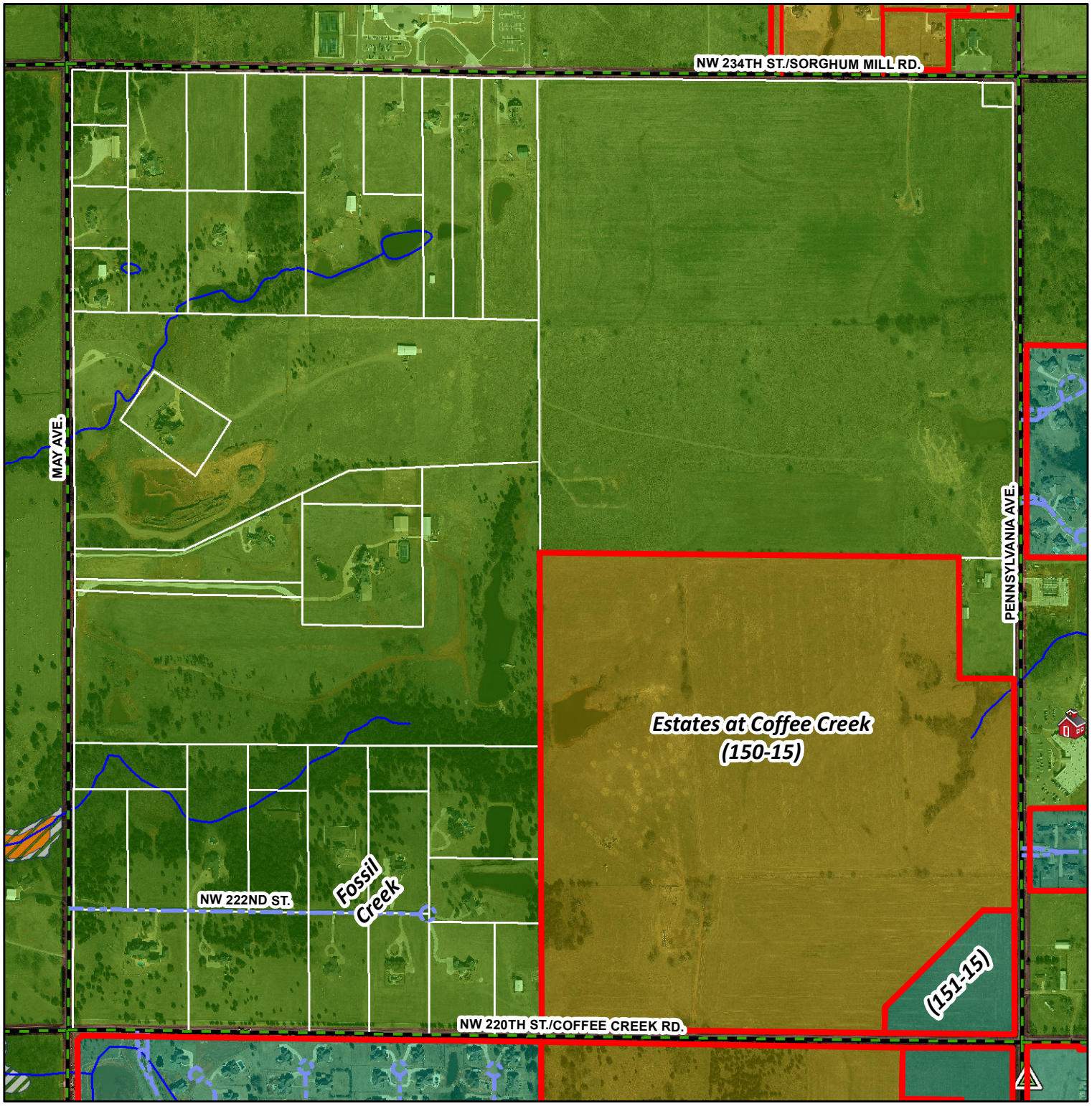


0 265 530 1,060 1,590 2,120 2,650 Feet

**Legend**

**FLOOD ZONE**

- 0.2 PCT ANNUAL CHANCE FLOOD HAZARD
- A
- AE
- FLOODWAY

**Zoning**

- Planned Unit Development
- Agricultural and Rural Residential
- Acerage Residential

# Oklahoma County Zoning Map Book
# Township 14N Range 3W
# Section 8

Return to Map

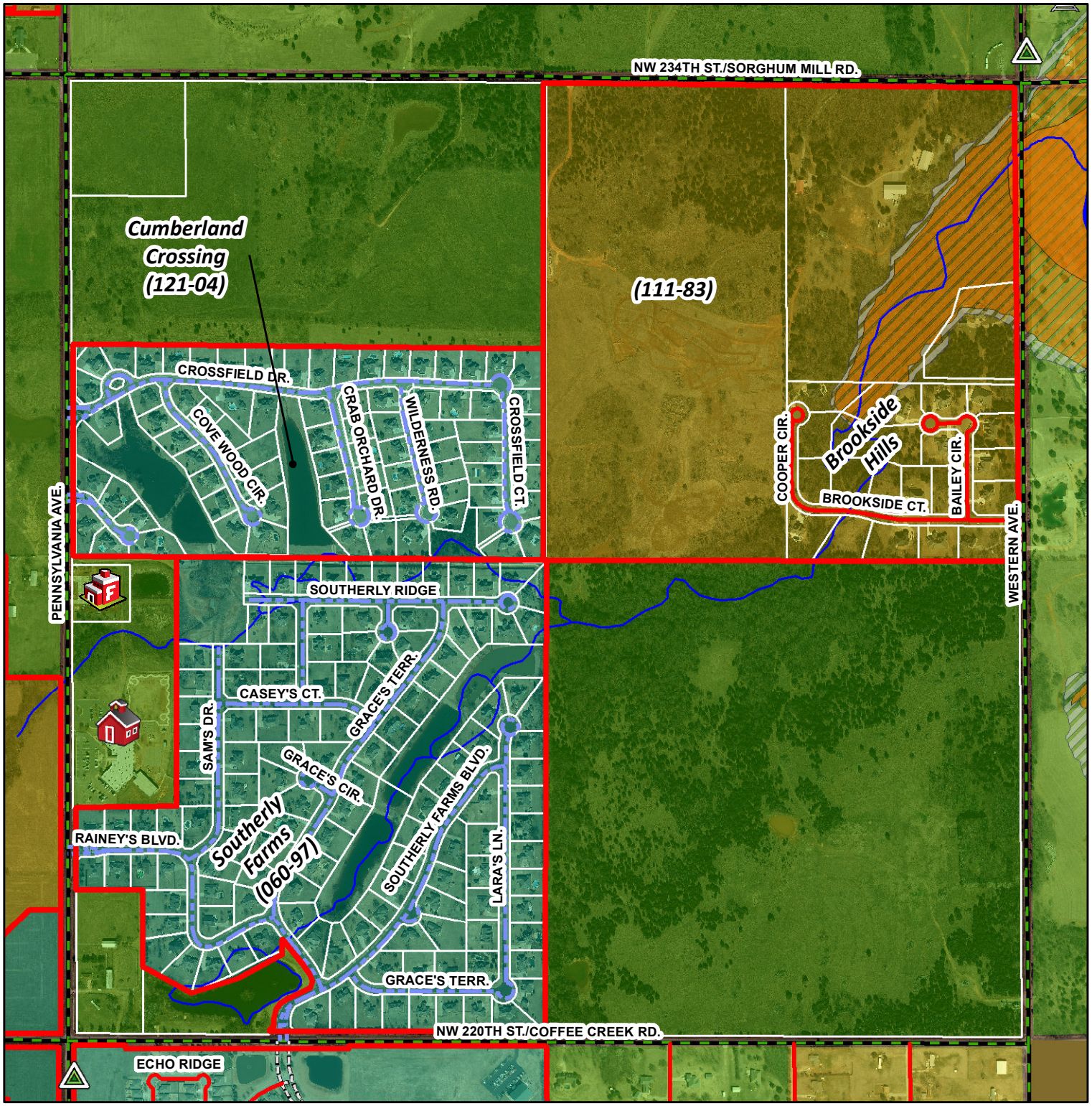


**Legend**

0 265 530 1,060 1,590 2,120 2,650 Feet

**FLOOD ZONE**

- 0.2 PCT ANNUAL CHANCE FLOOD HAZARD
- A
- AE
- FLOODWAY

**Zoning**

- Acreage Residential
- Agricultural and Rural Residential
- Planned Unit Development

Fire Department

Prairie Vale Elementary School

# Oklahoma County Zoning Map Book
## Township 14N Range 3W
## Section 9

Return to Map

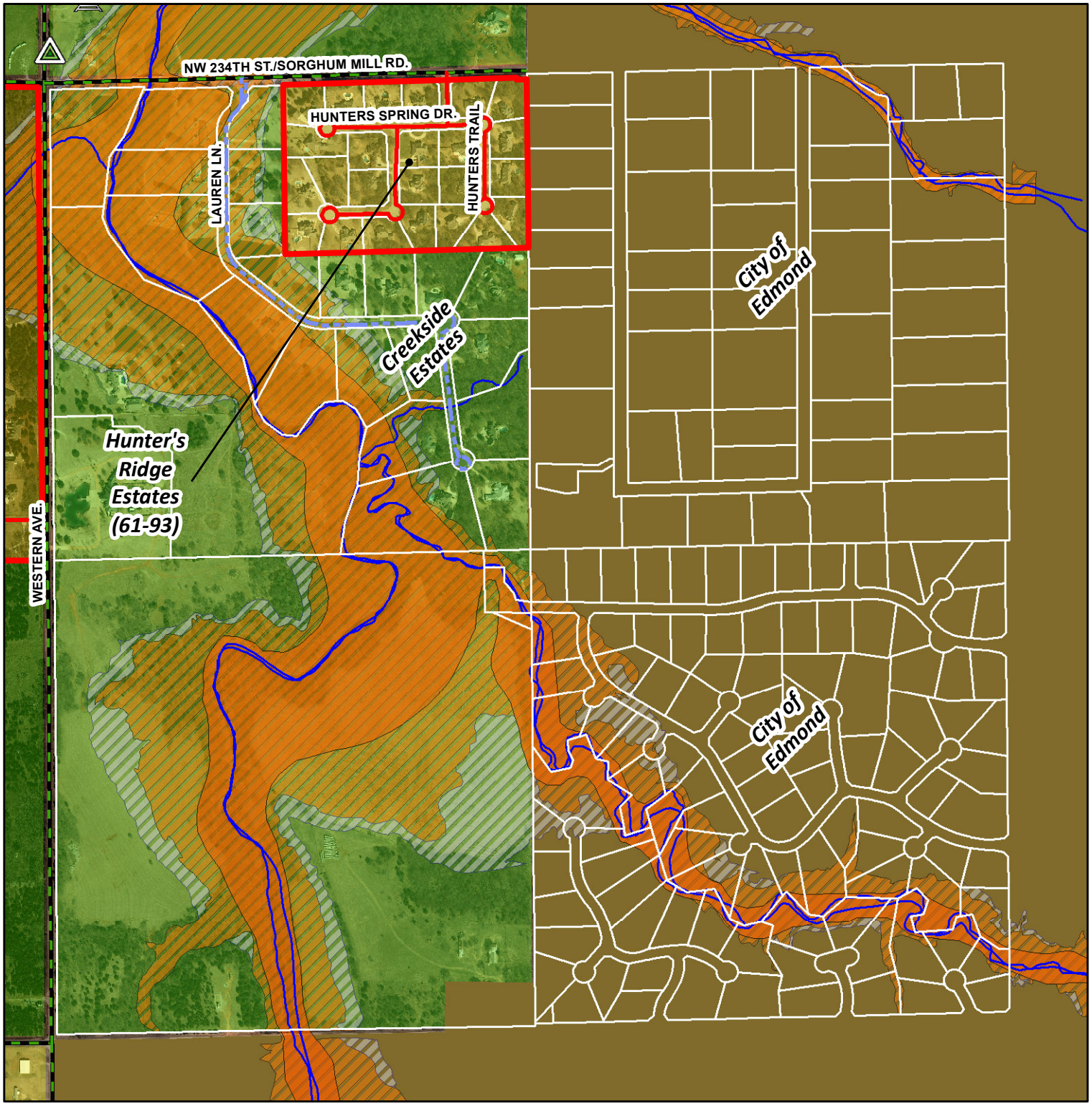


0 265 530 1,060 1,590 2,120 2,650 Feet

**Legend**

**FLOOD ZONE**
- 0.2 PCT ANNUAL CHANCE FLOOD HAZARD
- A
- AE
- FLOODWAY

**Zoning**
- Acreage Residential
- Agricultural and Rural Residential

# Oklahoma County Zoning Map Book
# Township 14N Range 3W
# Section 17

Return to Map

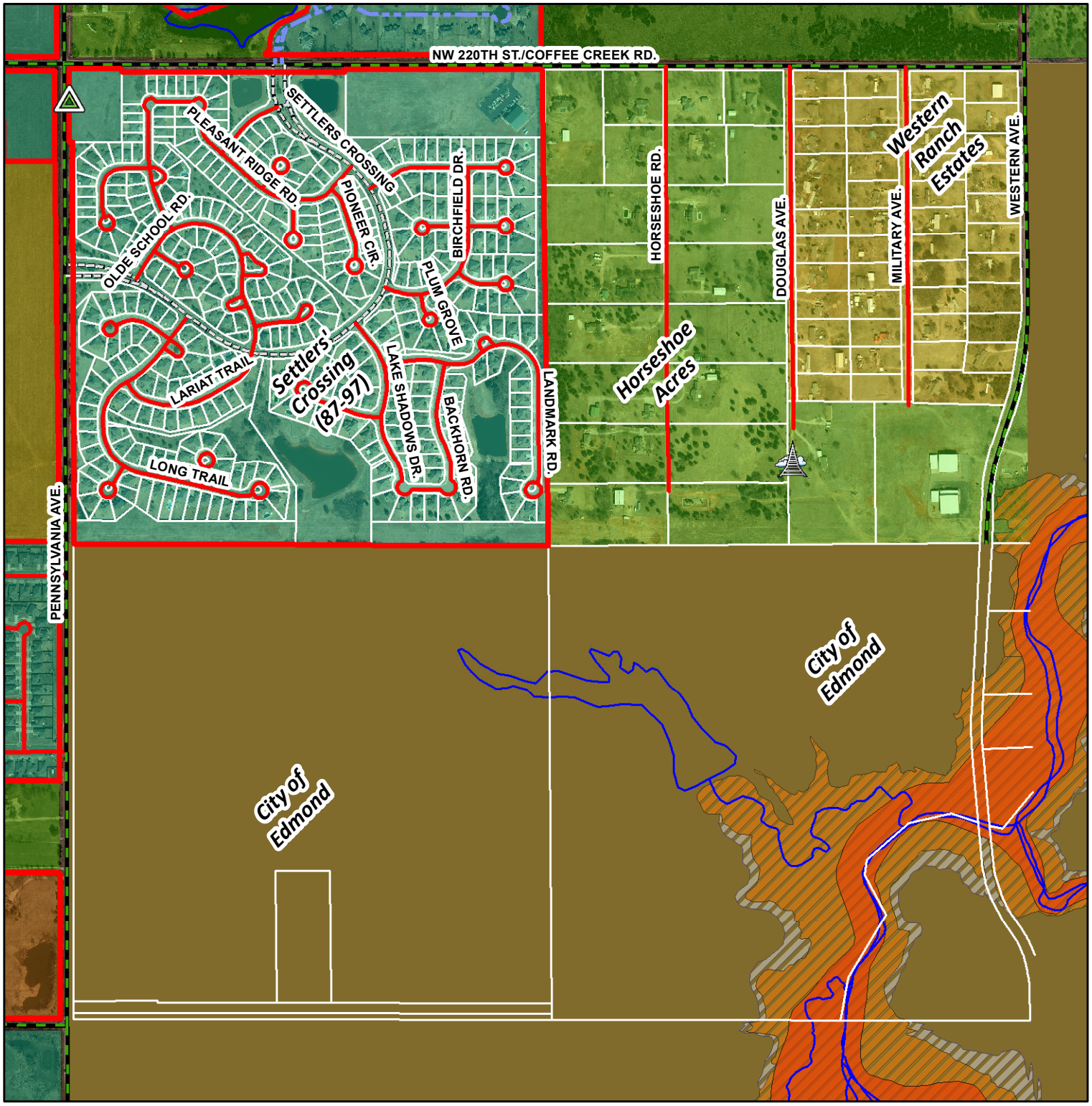


0 265 530 1,060 1,590 2,120 2,650 Feet

**Legend**

**FLOOD ZONE**
- 0.2 PCT ANNUAL CHANCE FLOOD HAZARD
- A
- AE
- FLOODWAY

**Zoning**
- Acreage Residential
- Agricultural and Rural Residential
- Planned Unit Development

- Tornado Sirens
- Cell Tower Sites

# Oklahoma County Zoning Map Book
# Township 14N Range 3W
# Section 18

Return to Map

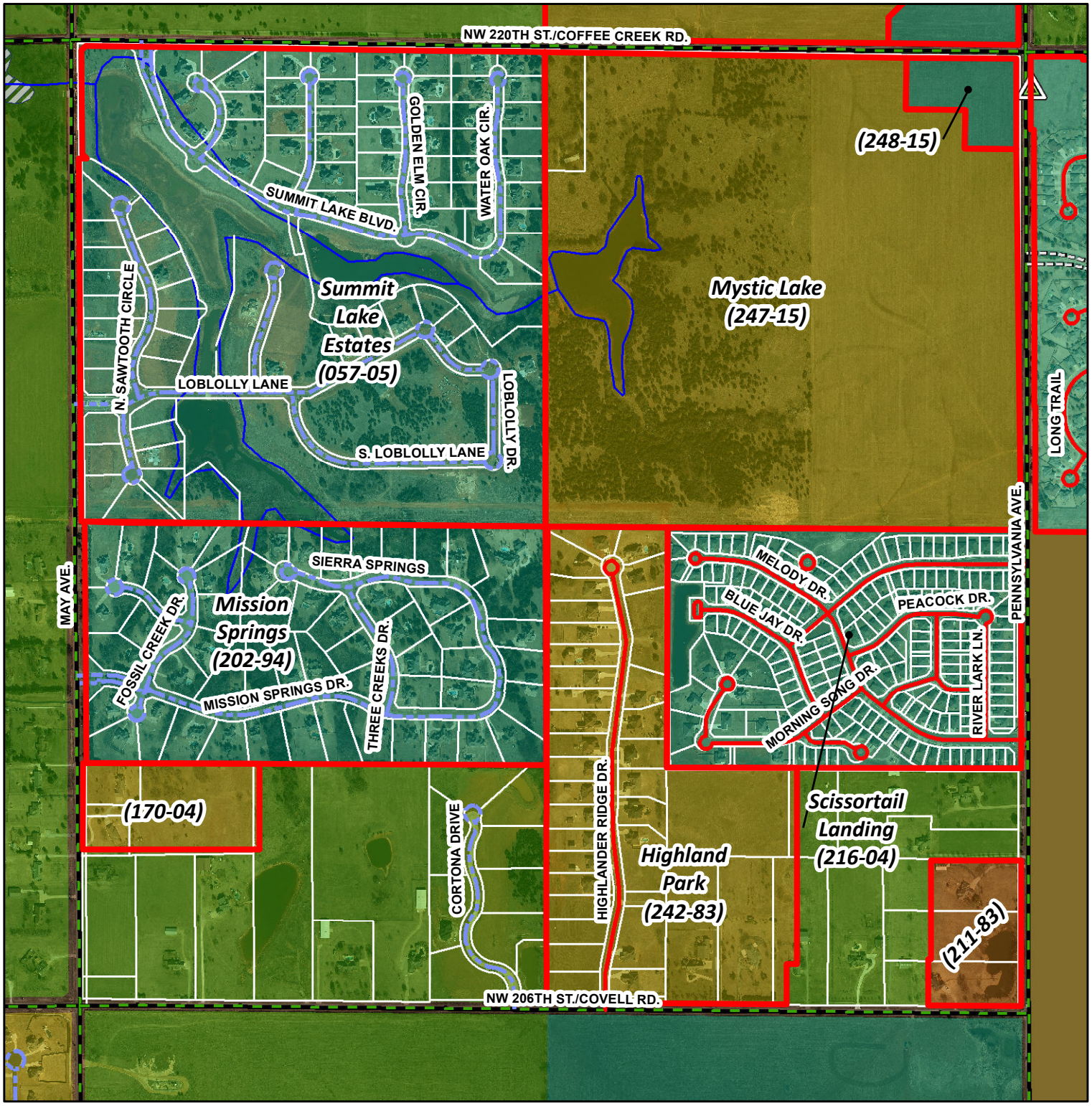


0 265 530 1,060 1,590 2,120 2,650 Feet

**Legend**

**FLOOD ZONE**

- 0.2 PCT ANNUAL CHANCE FLOOD HAZARD
- A
- AE
- FLOODWAY

**Zoning**

- Acreage Residential
- Agricultural and Rural Residential
- Planned Unit Development
- Urban Limited Commercial and Office

# Oklahoma County Zoning Map Book
# Township 14N Range 3W
# Section 19

Return to Map

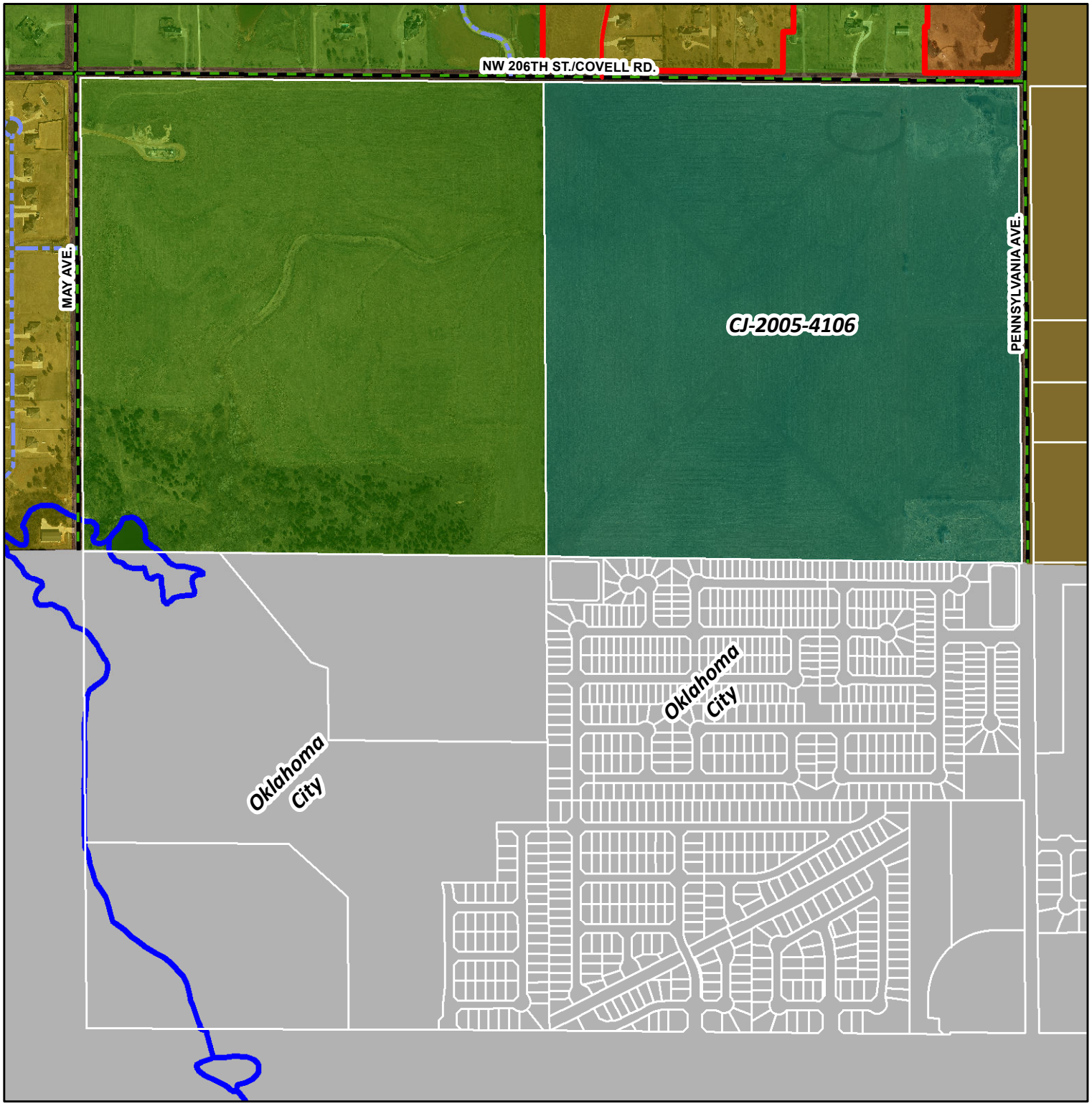


0 265 530 1,060 1,590 2,120 2,650 Feet

**Legend**

**FLOOD ZONE**
- 0.2 PCT ANNUAL CHANCE FLOOD HAZARD
- A
- AE
- FLOODWAY

**Zoning**
- Agricultural and Rural Residential
- Planned Unit Development

# Oklahoma County Zoning Map Book
## Township 14N Range 2W
## Section 6

Return to Map

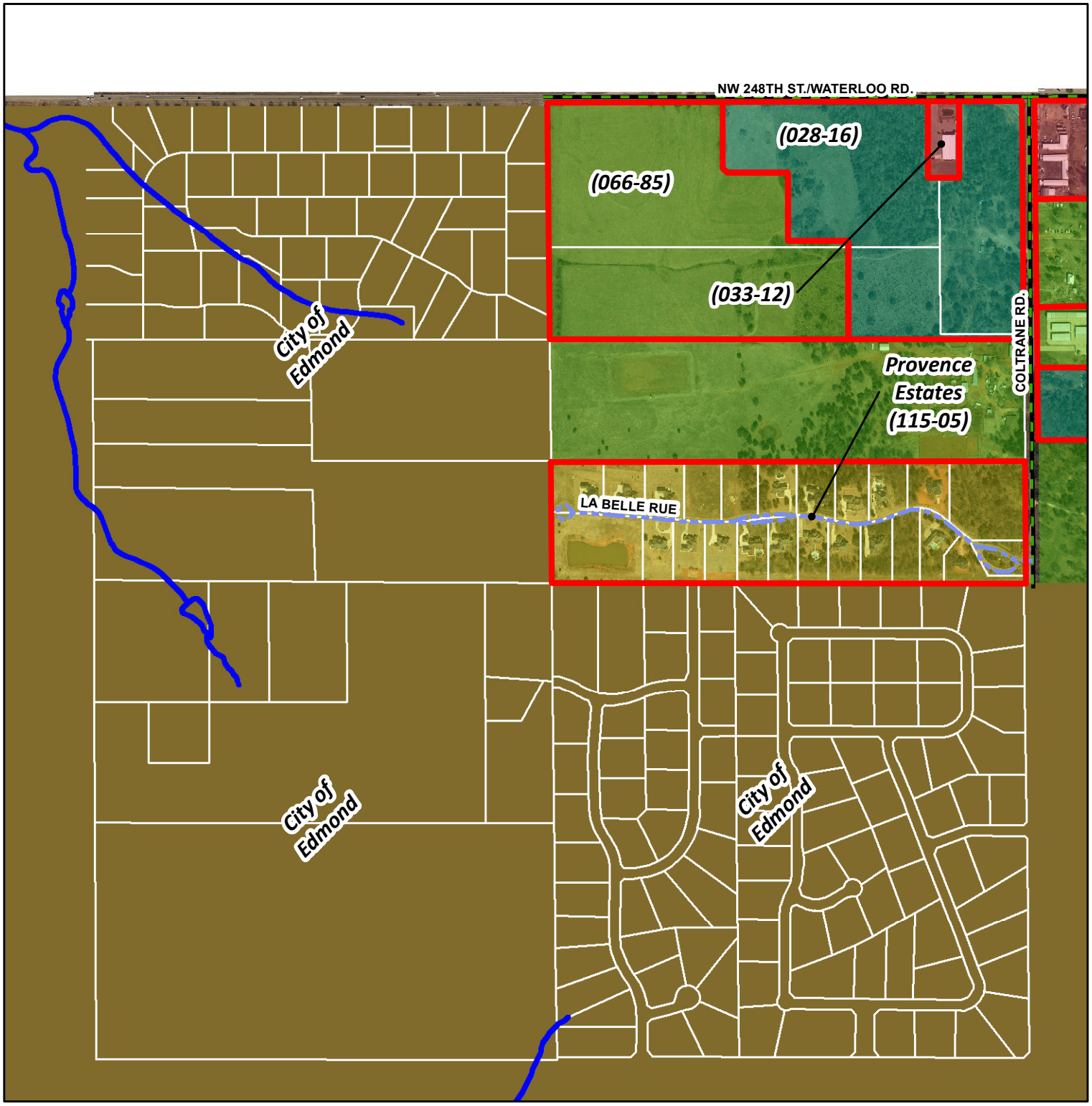


0 265 530 1,060 1,590 2,120 2,650 Feet

**Legend**

**FLOOD ZONE**
- 0.2 PCT ANNUAL CHANCE FLOOD HAZARD
- A
- AE
- FLOODWAY

**Zoning**
- Acreage Residential
- Agricultural and Rural Residential
- Urban General Commercial and Office
- Planned Unit Development

# Oklahoma County Zoning Map Book
# Township 14N Range 2W
# Section 5

Return to Map

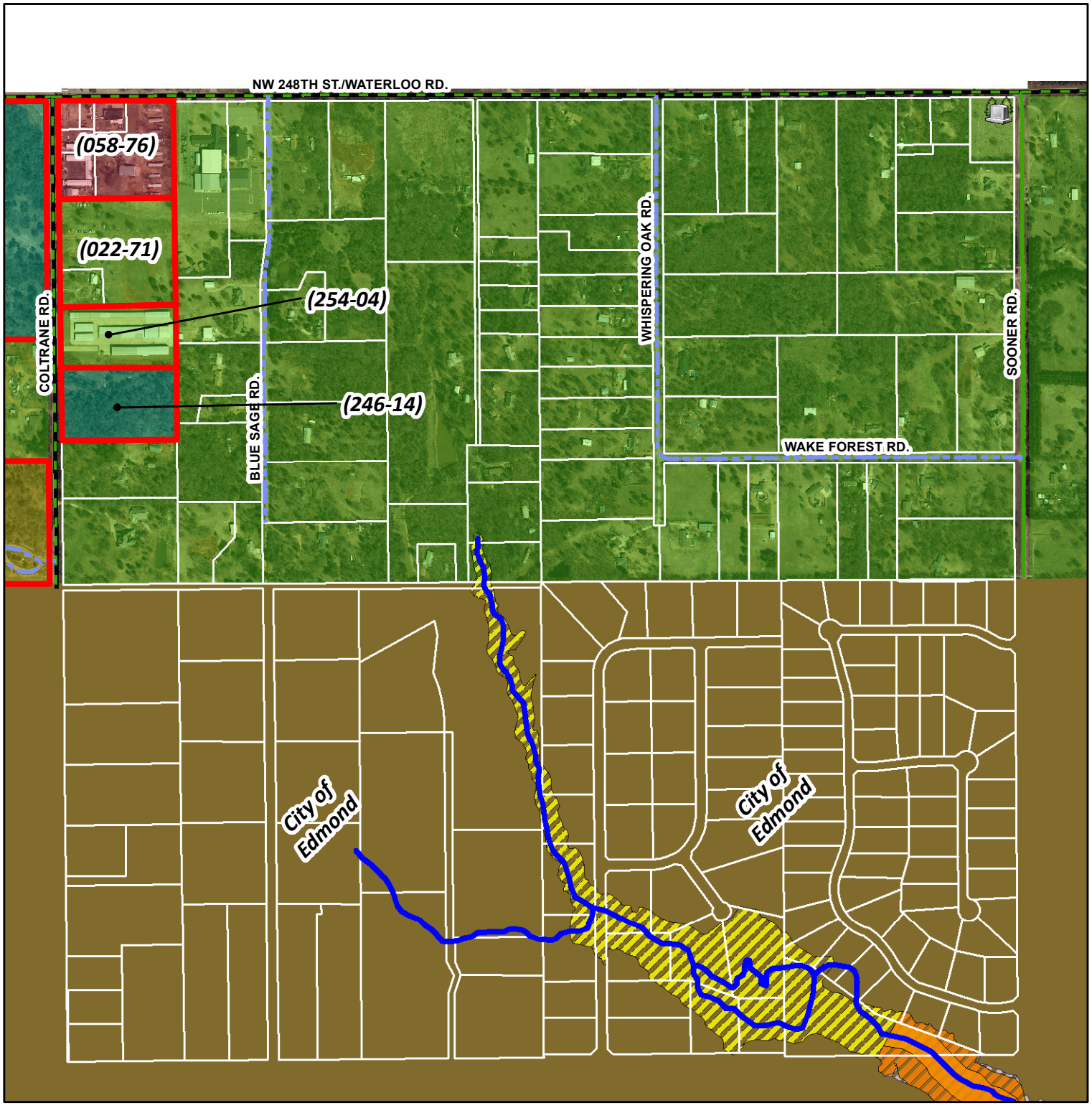


0 265 530 1,060 1,590 2,120 2,650 Feet

## Legend

**FLOOD ZONE**

- 0.2 PCT ANNUAL CHANCE FLOOD HAZARD
- A
- AE
- FLOODWAY

**Zoning**

- Agricultural and Rural Residential
- Urban General Commercial and Office
- Planned Unit Development
- Cemetery

# Oklahoma County Zoning Map Book
# Township 14N Range 2W
# Section 4

Return to Map

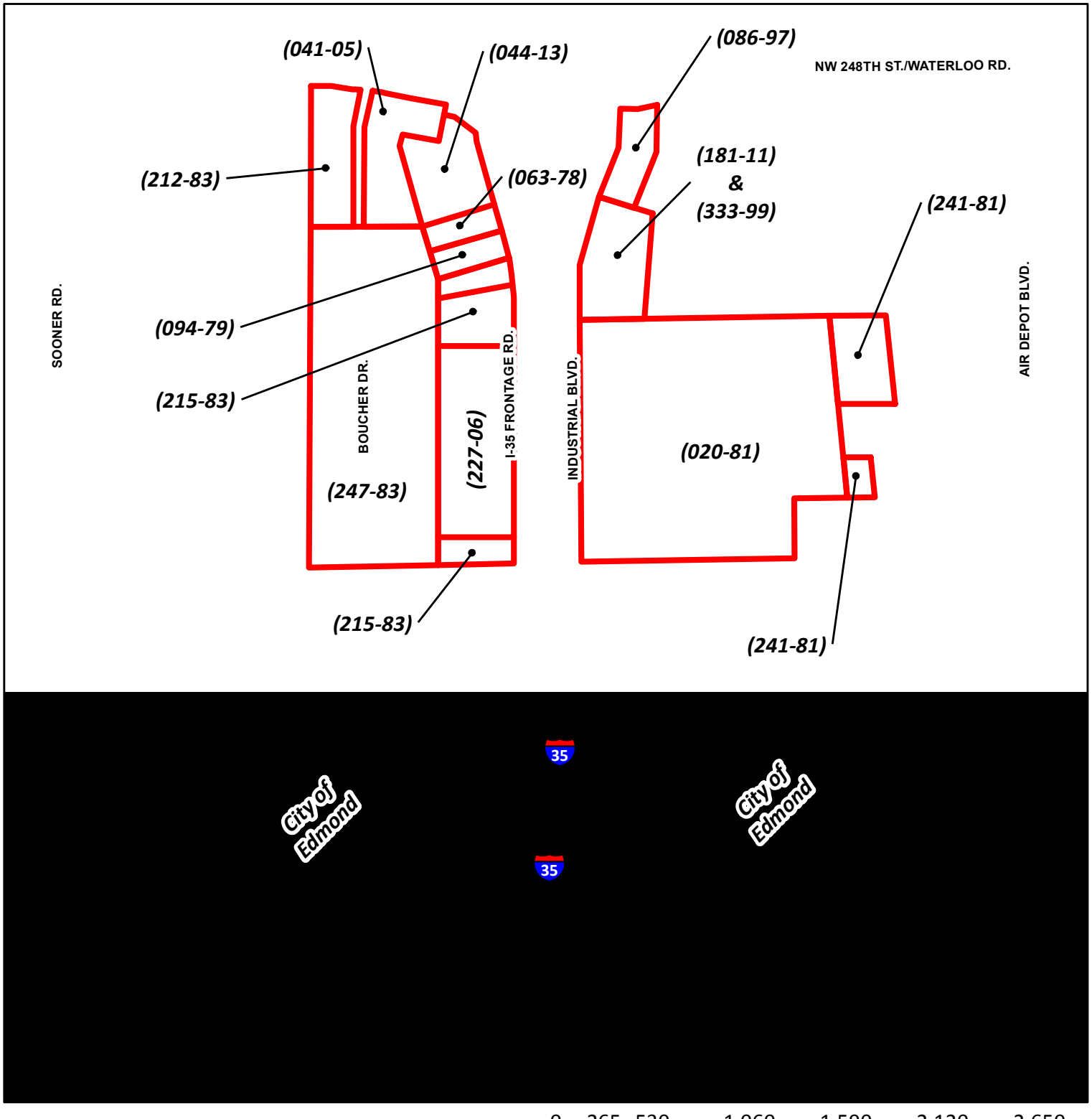


**Legend**

**FLOOD ZONE**

- 0.2 PCT ANNUAL CHANCE FLOOD HAZARD
- A
- AE
- FLOODWAY

**Zoning**

- Agricultural and Rural Residential
- Urban General Commercial and Office
- Urban Industrial
- Urban Limited Commercial and Office

# Oklahoma County Zoning Map Book
# Township 14N Range 2W
# Section 3

Return to Map

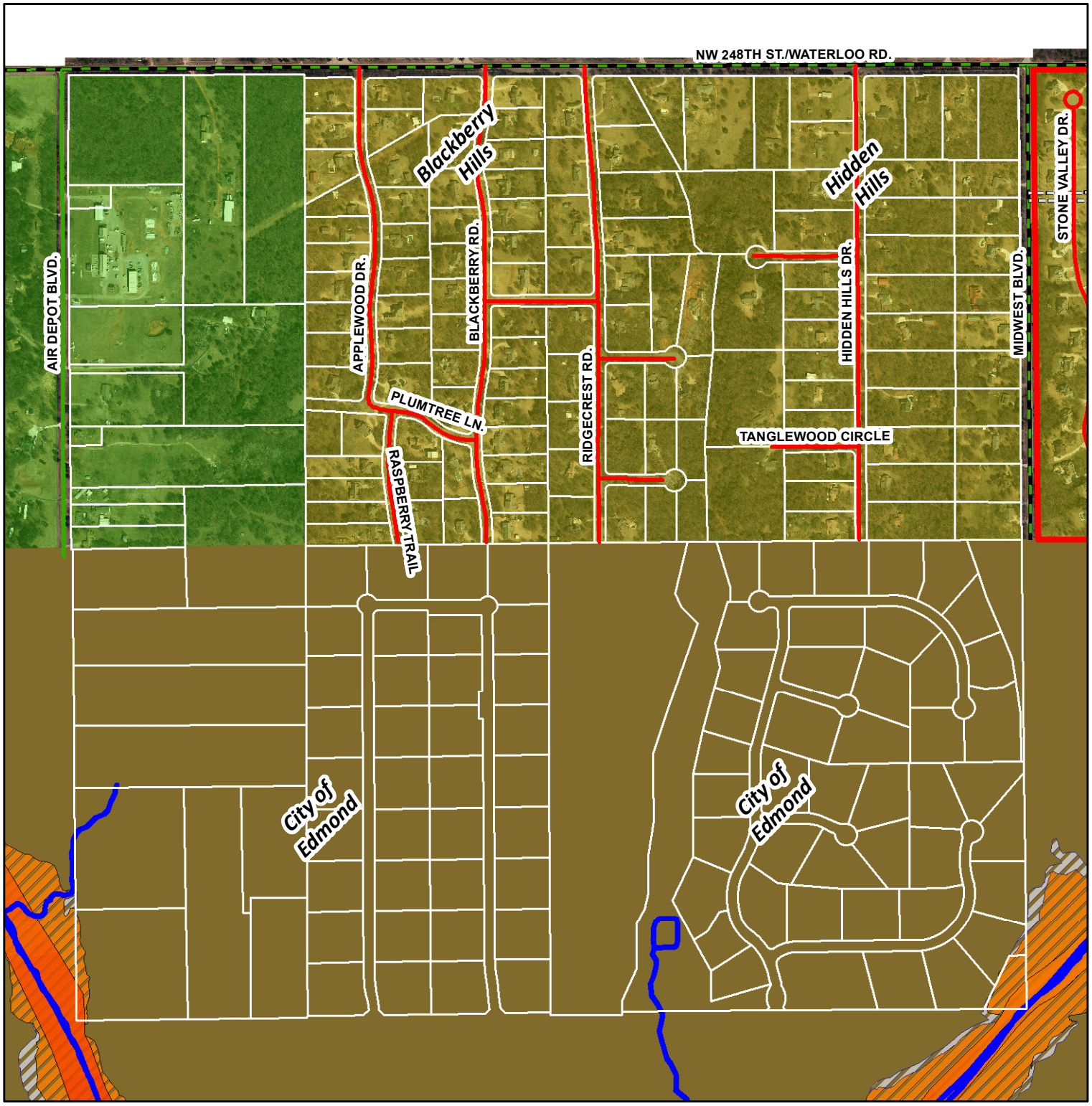


0 265 530 1,060 1,590 2,120 2,650 Feet

## Legend

**FLOOD ZONE**

- 0.2 PCT ANNUAL CHANCE FLOOD HAZARD
- A
- AE
- FLOODWAY

**Zoning**

- Acreage Residential
- Agricultural and Rural Residential

# Oklahoma County Zoning Map Book
# Township 14N Range 2W
# Section 2

Return to Map




**Legend**

**FLOOD ZONE**

- 0.2 PCT ANNUAL CHANCE FLOOD HAZARD
- A
- AE
- FLOODWAY

**Zoning**

- Acreage Residential
- Agricultural and Rural Residential

# Oklahoma County Zoning Map Book
# Township 14N Range 2W
# Section 1

Return to Map

0 265 530 1,060 1,590 2,120 2,650 Feet

**Legend**

**FLOOD ZONE**

- 0.2 PCT ANNUAL CHANCE FLOOD HAZARD
- A
- AE
- FLOODWAY

**Zoning**

- Agricultural and Rural Residential
- Urban General Commercial and Office

# Oklahoma County Zoning Map Book
## Township 14N Range 1W
## Section 1

Return to Map

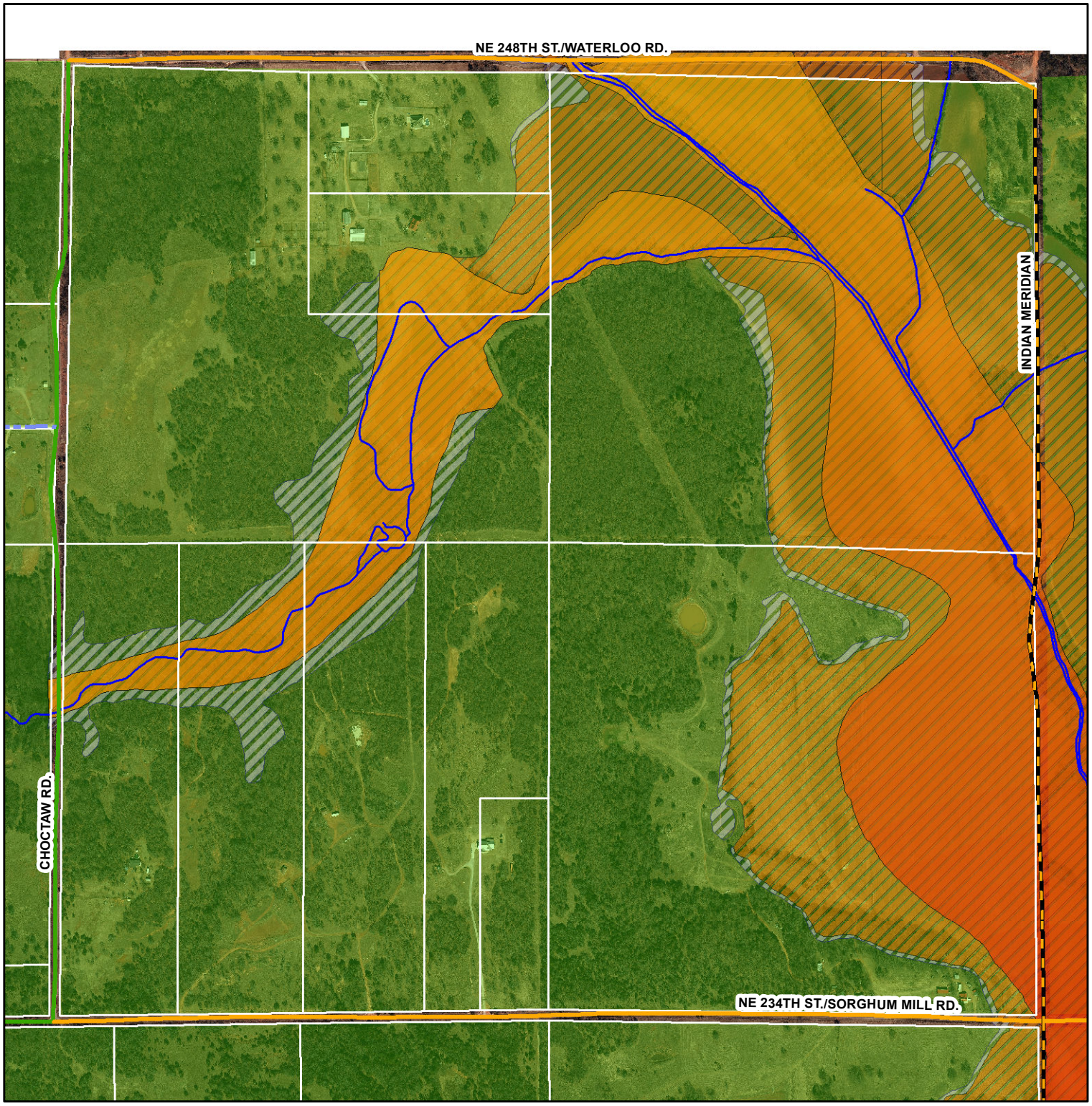


0 265 530 1,060 1,590 2,120 2,650 Feet

**Legend**

**FLOOD ZONE**

- 0.2 PCT ANNUAL CHANCE FLOOD HAZARD
- A
- AE
- FLOODWAY

**Zoning**

- Agricultural and Rural Residential

# Oklahoma County Zoning Map Book
# Township 14N Range 1W
# Section 2

Return to Map

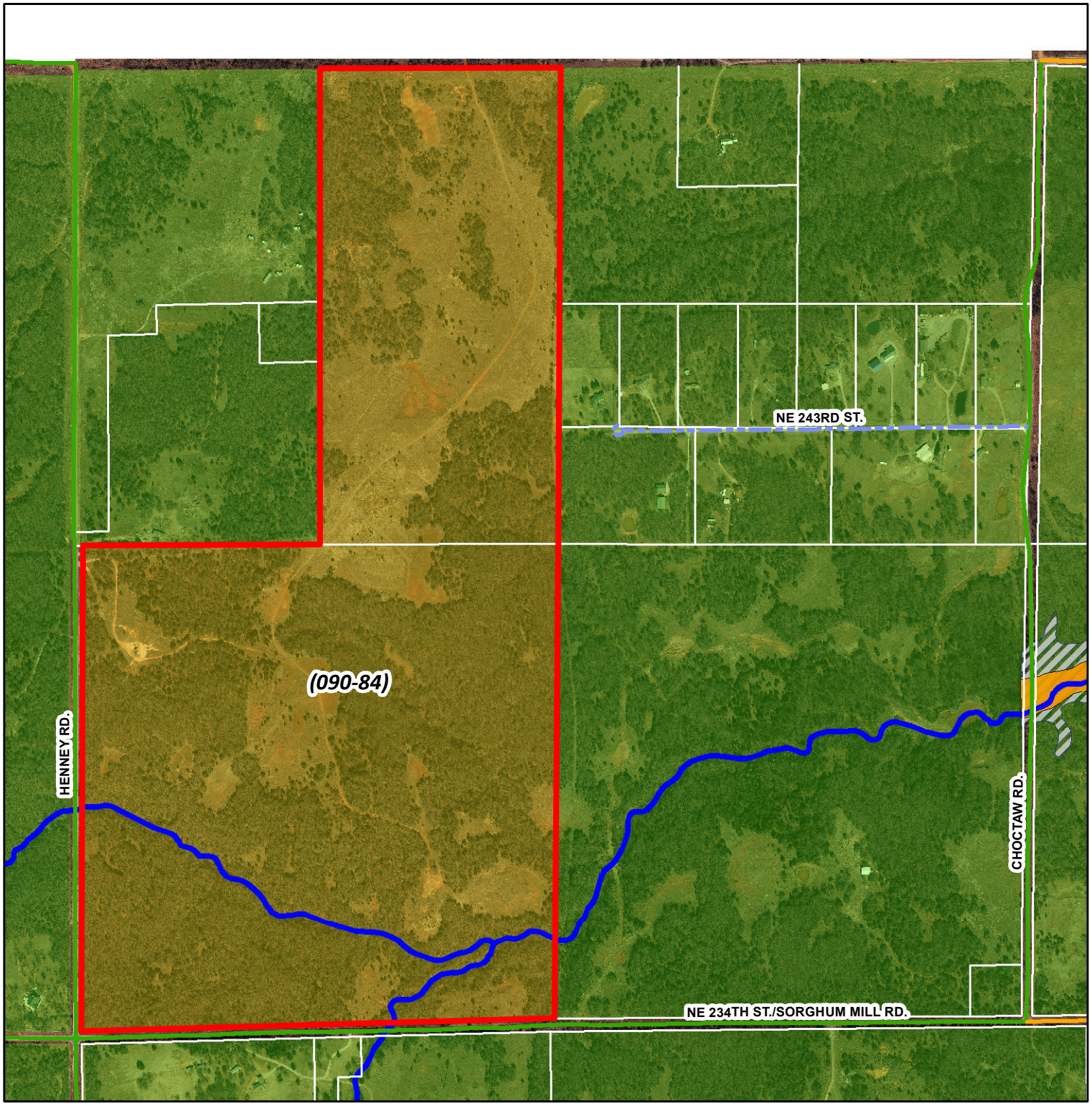


0 265 530 1,060 1,590 2,120 2,650 Feet

**Legend**

**FLOOD ZONE**
- 0.2 PCT ANNUAL CHANCE FLOOD HAZARD
- A
- AE
- FLOODWAY

**Zoning**
- Acreage Residential
- Agricultural and Rural Residential

# Oklahoma County Zoning Map Book
# Township 14N Range 1W
# Section 3

Return to Map

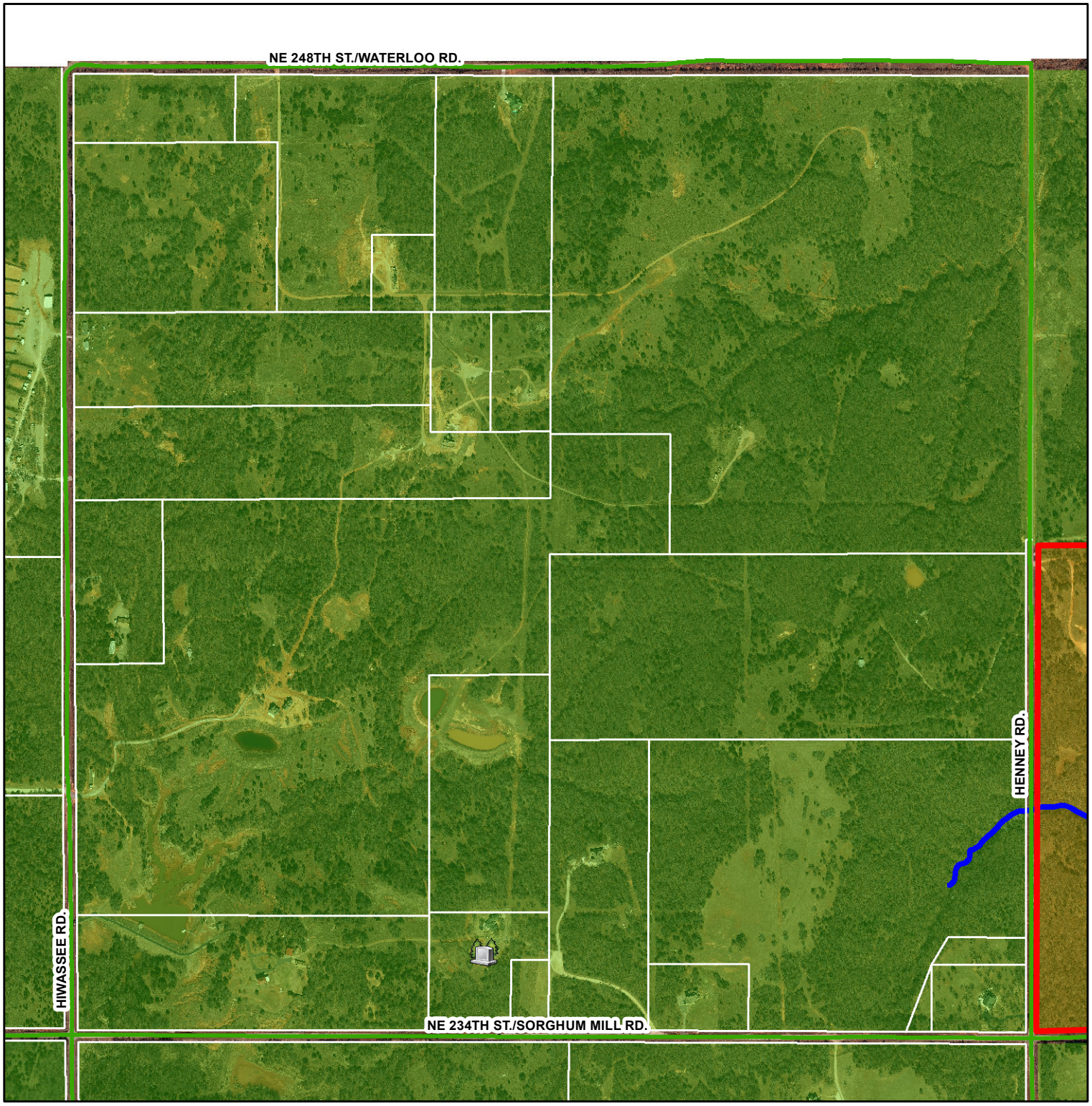


0 265 530 1,060 1,590 2,120 2,650 Feet

**Legend**

**FLOOD ZONE**

- 0.2 PCT ANNUAL CHANCE FLOOD HAZARD
- A
- AE
- FLOODWAY

**Zoning**

- Agricultural and Rural Residential

Cemetery

# Oklahoma County Zoning Map Book
# Township 14N Range 1W
# Section 4

Return to Map

0 265 530 1,060 1,590 2,120 2,650 Feet

**Legend**

**FLOOD ZONE**

- 0.2 PCT ANNUAL CHANCE FLOOD HAZARD
- A
- AE
- FLOODWAY

**Zoning**

- Agricultural and Rural Residential

# Oklahoma County Zoning Map Book
# Township 14N Range 1W
# Section 5

Return to Map

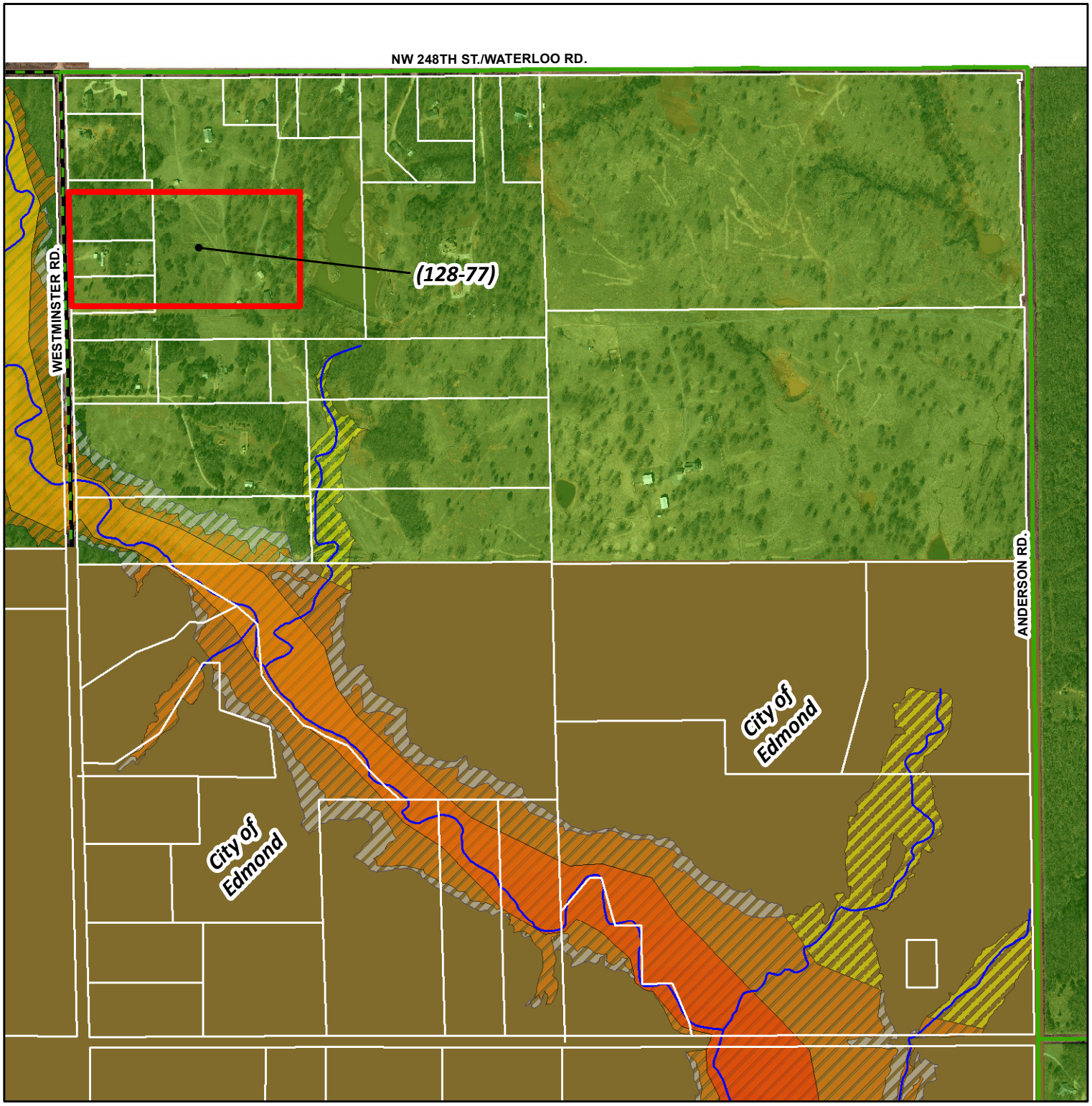


**Legend**

**FLOOD ZONE**

- 0.2 PCT ANNUAL CHANCE FLOOD HAZARD
- A
- AE
- FLOODWAY

**Zoning**

- Agricultural and Rural Residential

# Oklahoma County Zoning Map Book
# Township 14N Range 1W
# Section 6

Return to Map

0 265 530 1,060 1,590 2,120 2,650 Feet

**Legend**

**FLOOD ZONE**

- 0.2 PCT ANNUAL CHANCE FLOOD HAZARD
- A
- AE
- FLOODWAY

**Zoning**

- Agricultural and Rural Residential

# Oklahoma County Zoning Map Book
# Township 14N Range 1W
# Section 9

Return to Map

0 265 530 1,060 1,590 2,120 2,650 Feet

**Legend**

**FLOOD ZONE**

- 0.2 PCT ANNUAL CHANCE FLOOD HAZARD
- A
- AE
- FLOODWAY

**Zoning**

- Agricultural and Rural Residential

# Oklahoma County Zoning Map Book
# Township 14N Range 1W
# Section 10

Return to Map

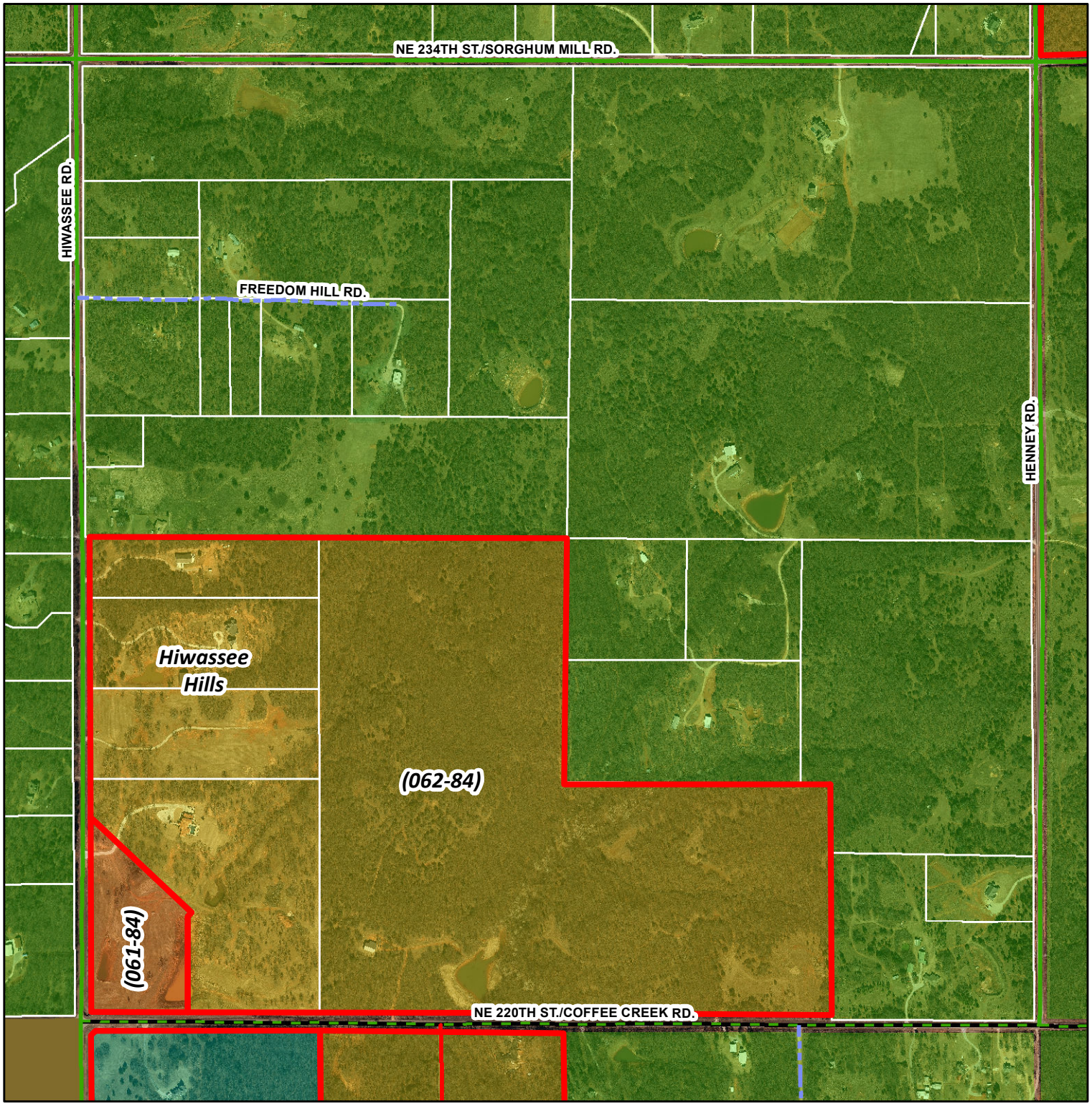


0 265 530 1,060 1,590 2,120 2,650 Feet

**Legend**

**FLOOD ZONE**

- 0.2 PCT ANNUAL CHANCE FLOOD HAZARD
- A
- AE
- FLOODWAY

**Zoning**

- Acreage Residential
- Agricultural and Rural Residential
- Urban Limited Commercial and Office

# Oklahoma County Zoning Map Book
# Township 14N Range 1W
# Section 11

Return to Map

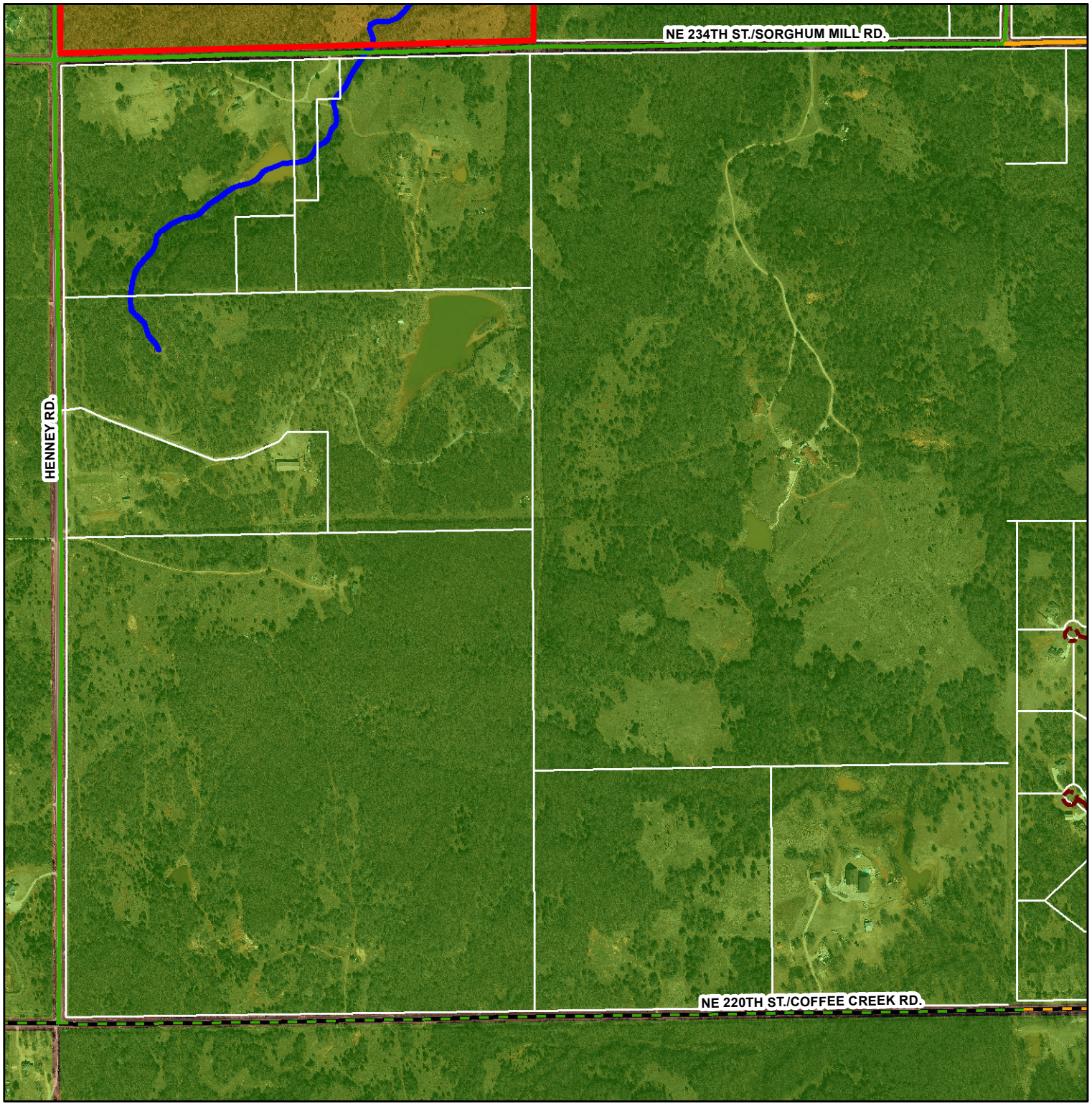


0 265 530 1,060 1,590 2,120 2,650 Feet

**Legend**

**FLOOD ZONE**

- 0.2 PCT ANNUAL CHANCE FLOOD HAZARD
- A
- AE
- FLOODWAY

**Zoning**

- Agricultural and Rural Residential

# Oklahoma County Zoning Map Book
# Township 14N Range 1W
# Section 12

Return to Map

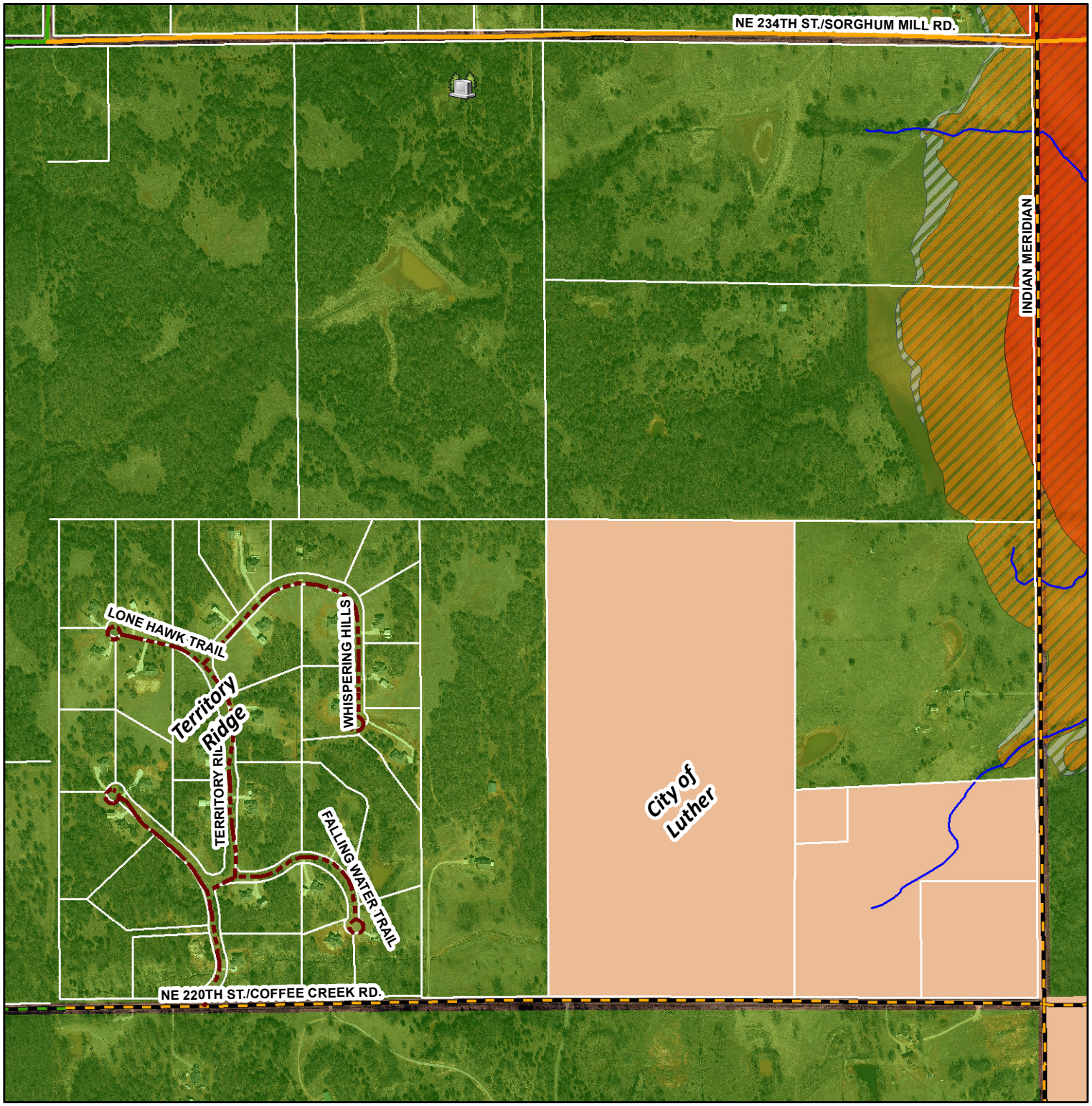


0 265 530 1,060 1,590 2,120 2,650 Feet

## Legend

**FLOOD ZONE**

- 0.2 PCT ANNUAL CHANCE FLOOD HAZARD
- A
- AE
- FLOODWAY

**Zoning**

- Agricultural and Rural Residential
- Cemetery

# Oklahoma County Zoning Map Book
# Township 14N Range 1W
# Section 13

Return to Map

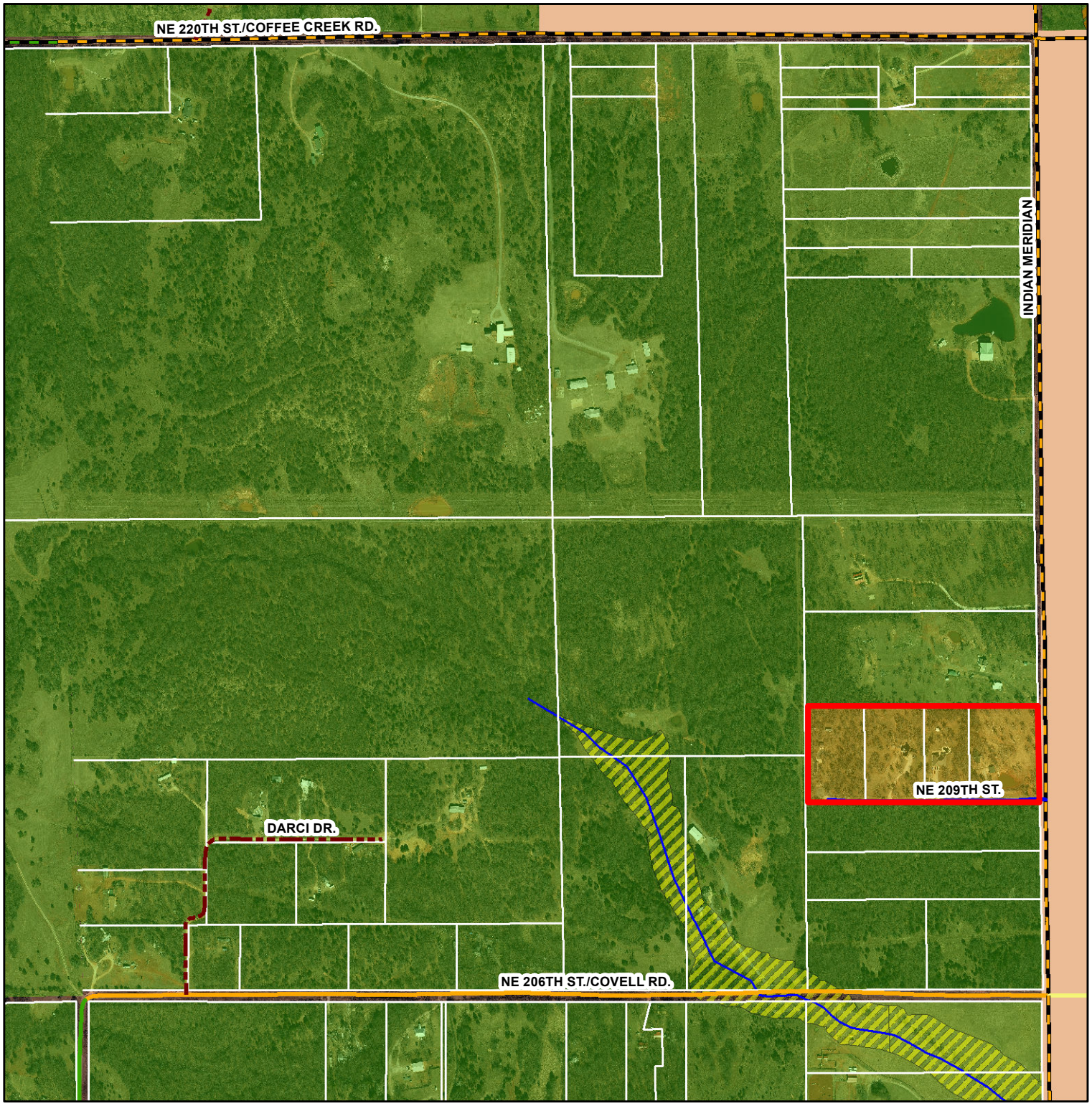


0 265 530 1,060 1,590 2,120 2,650 Feet

**Legend**

**FLOOD ZONE**

- 0.2 PCT ANNUAL CHANCE FLOOD HAZARD
- A
- AE
- FLOODWAY

**Zoning**

- Acreage Residential
- Agricultural and Rural Residential

# Oklahoma County Zoning Map Book
# Township 14N Range 1W
# Section 14

Return to Map

0 265 530 1,060 1,590 2,120 2,650 Feet

**Legend**

FLOODWAY

**FLOOD ZONE**

0.2 PCT ANNUAL CHANCE FLOOD HAZARD

A

AE

**Zoning**

Agricultural and Rural Residential

# Oklahoma County Zoning Map Book
# Township 14N Range 1W
# Section 15

Return to Map

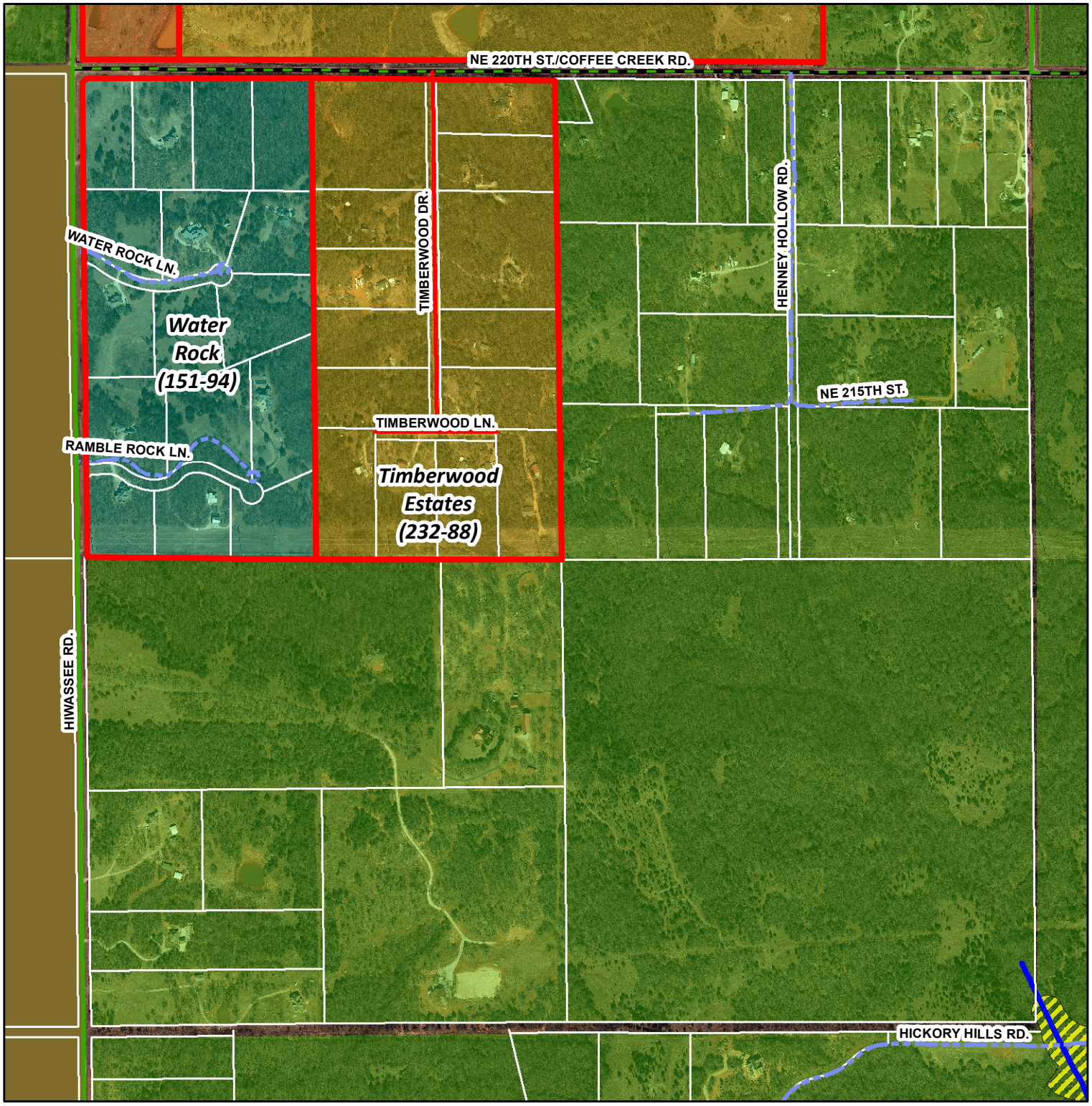


0 265 530 1,060 1,590 2,120 2,650 Feet

**Legend**

**FLOOD ZONE**

- 0.2 PCT ANNUAL CHANCE FLOOD HAZARD
- A
- AE
- FLOODWAY

**Zoning**

- Acreage Residential
- Agricultural and Rural Residential
- Planned Unit Development

# Oklahoma County Zoning Map Book
## Township 14N Range 1W
## Section 22

Return to Map

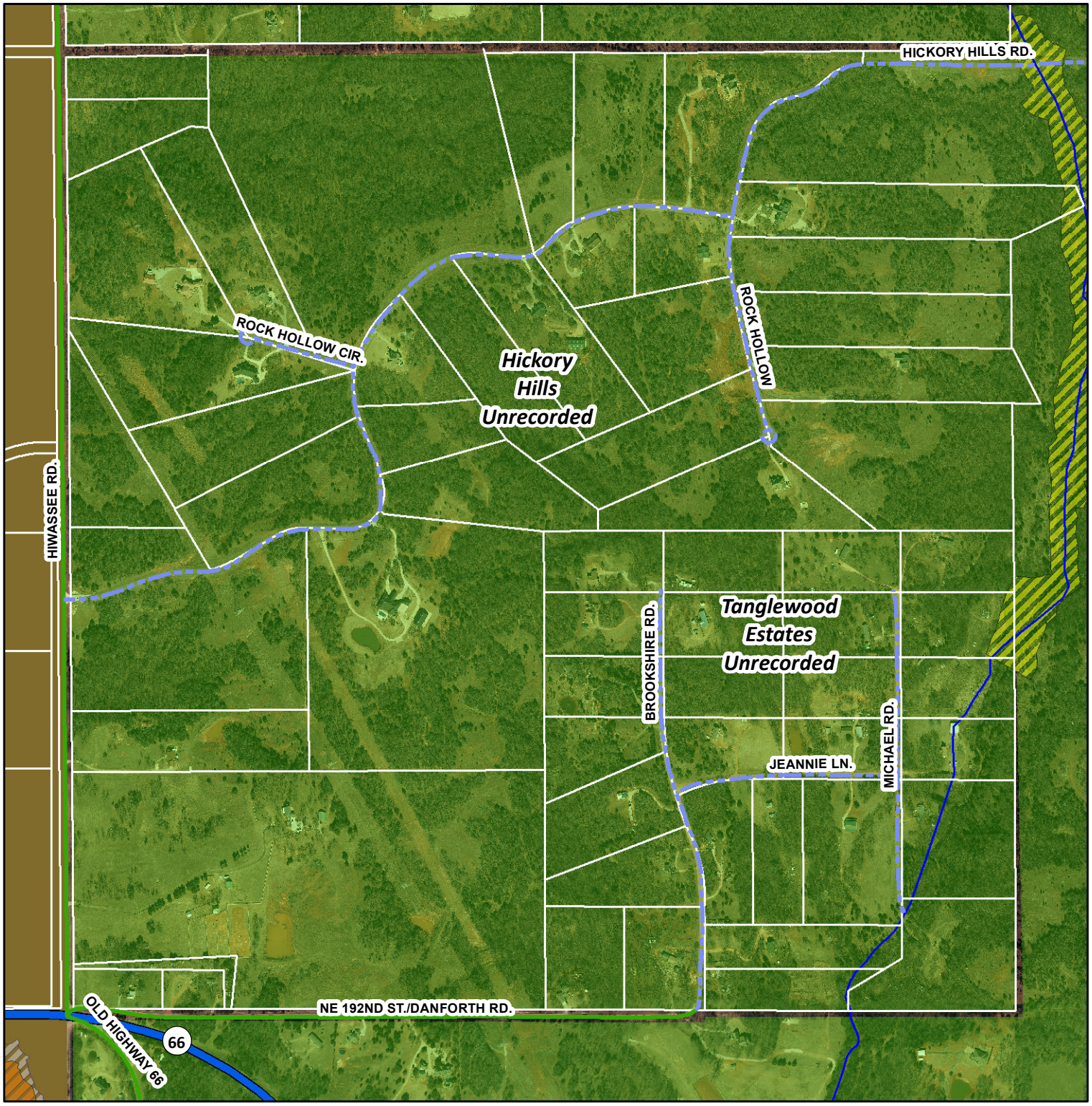


0 265 530 1,060 1,590 2,120 2,650 Feet

**Legend**

**FLOOD ZONE**

- 0.2 PCT ANNUAL CHANCE FLOOD HAZARD
- A
- AE
- FLOODWAY

**Zoning**

- Agricultural and Rural Residential

# Oklahoma County Zoning Map Book
## Township 14N Range 1W
## Section 23

Return to Map

0 265 530 1,060 1,590 2,120 2,650 Feet

**Legend**

**FLOOD ZONE**

- 0.2 PCT ANNUAL CHANCE FLOOD HAZARD
- A
- AE
- FLOODWAY

**Zoning**

- Agricultural and Rural Residential

# Oklahoma County Zoning Map Book
# Township 14N Range 1W
# Section 24

Return to Map

0 265 530 1,060 1,590 2,120 2,650 Feet

**Legend**

**FLOOD ZONE**

- 0.2 PCT ANNUAL CHANCE FLOOD HAZARD
- A
- AE
- FLOODWAY

**Zoning**

- Agricultural and Rural Residential

# Oklahoma County Zoning Map Book
# Township 14N Range 1W
# Section 26

Return to Map

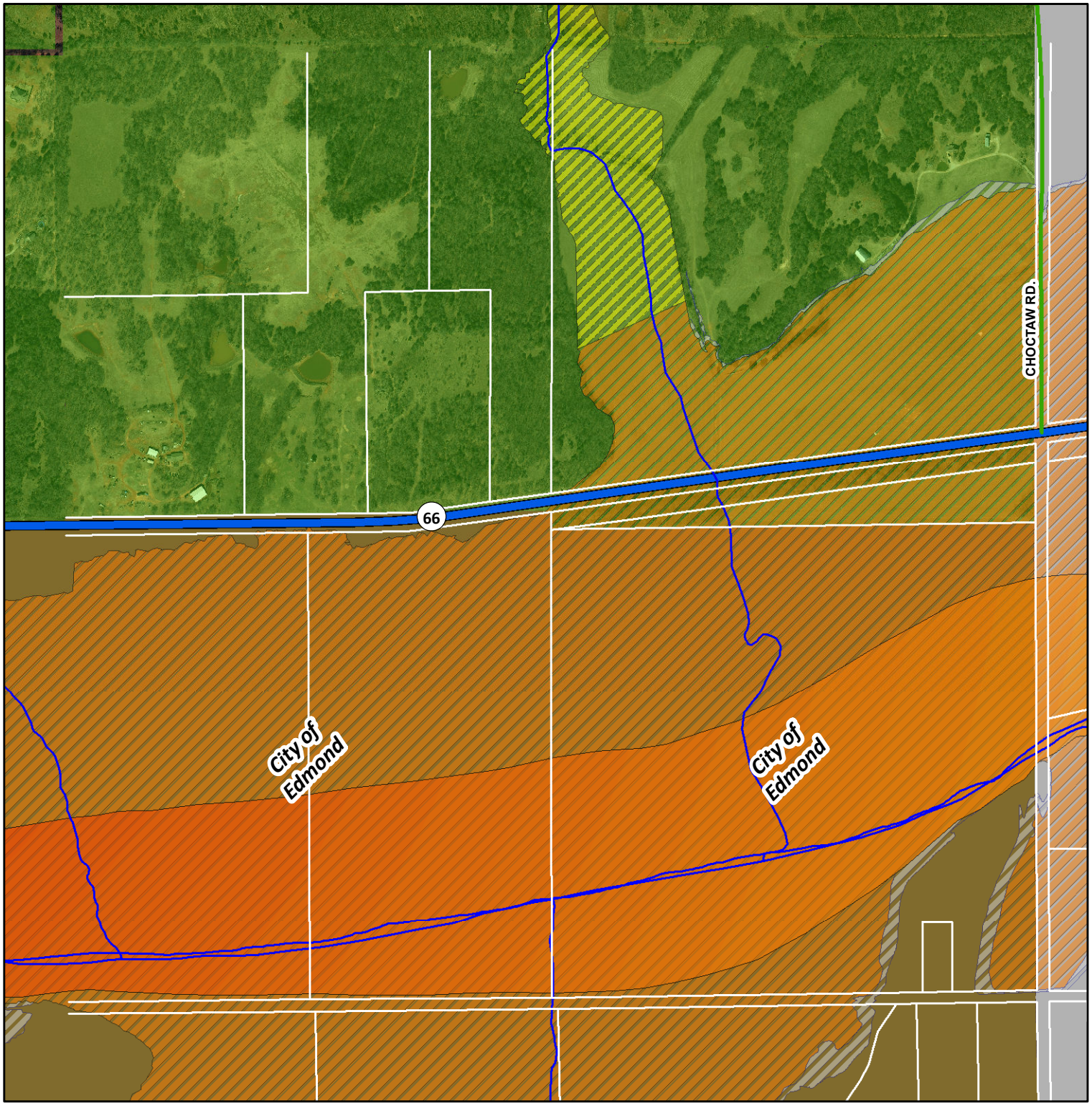


0 265 530 1,060 1,590 2,120 2,650 Feet

**Legend**

**FLOOD ZONE**

- 0.2 PCT ANNUAL CHANCE FLOOD HAZARD
- A
- AE
- FLOODWAY

**Zoning**

- Agricultural and Rural Residential

# Oklahoma County Zoning Map Book
# Township 14N Range 1W
# Section 27

Return to Map

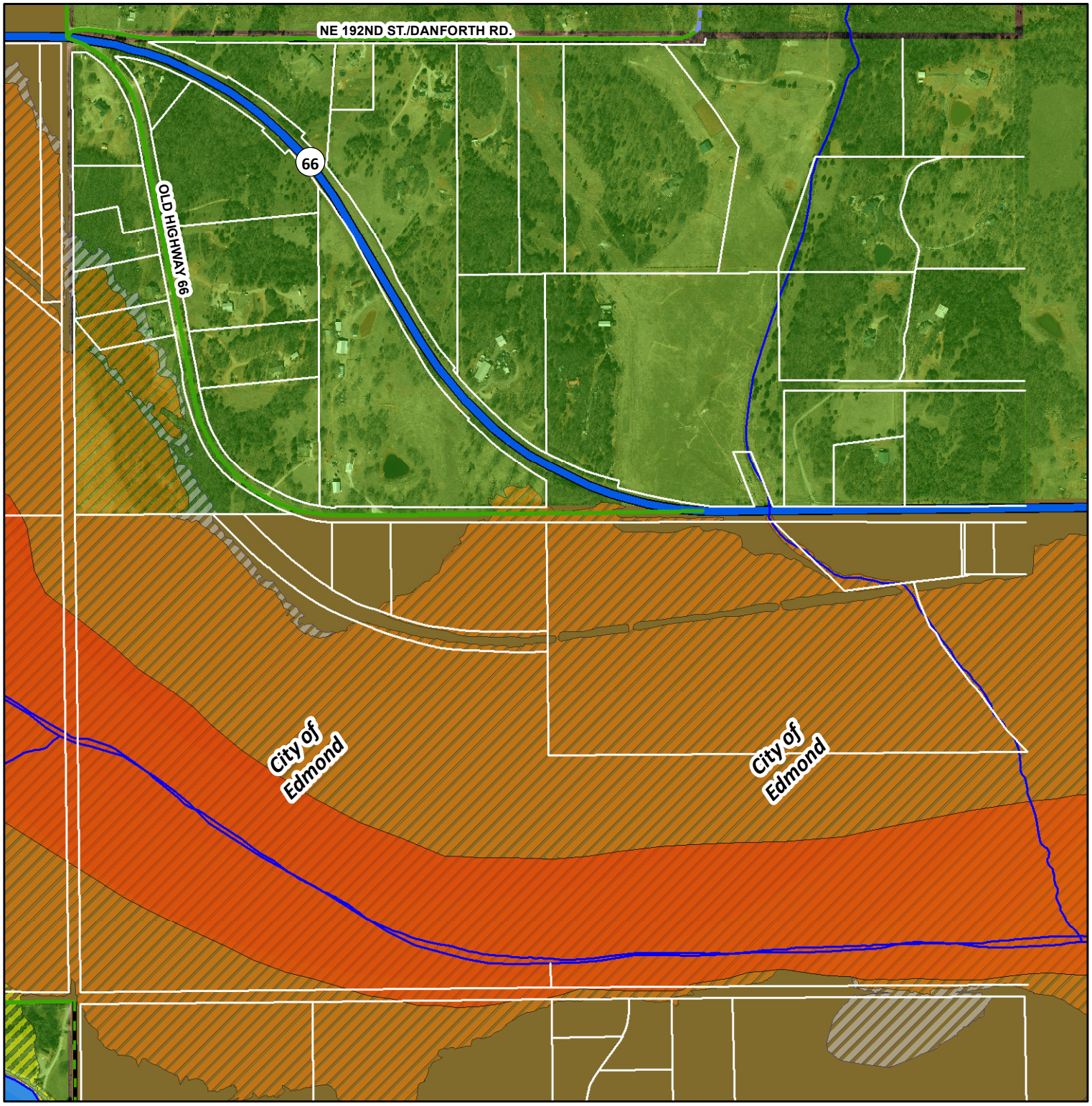


0 265 530 1,060 1,590 2,120 2,650 Feet

**Legend**

**FLOOD ZONE**

- 0.2 PCT ANNUAL CHANCE FLOOD HAZARD
- A
- AE
- FLOODWAY

**Zoning**

- Agricultural and Rural Residential

# Oklahoma County Zoning Map Book
# Township 14N Range 1W
# Section 33

Return to Map

0 265 530 1,060 1,590 2,120 2,650 Feet

**Legend**

**FLOOD ZONE**

- 0.2 PCT ANNUAL CHANCE FLOOD HAZARD
- A
- AE
- FLOODWAY

**Zoning**

- Agricultural and Rural Residential
- Urban Single Family Residential

# Oklahoma County Zoning Map Book
# Township 14N Range 1E
# Section 1

Return to Map

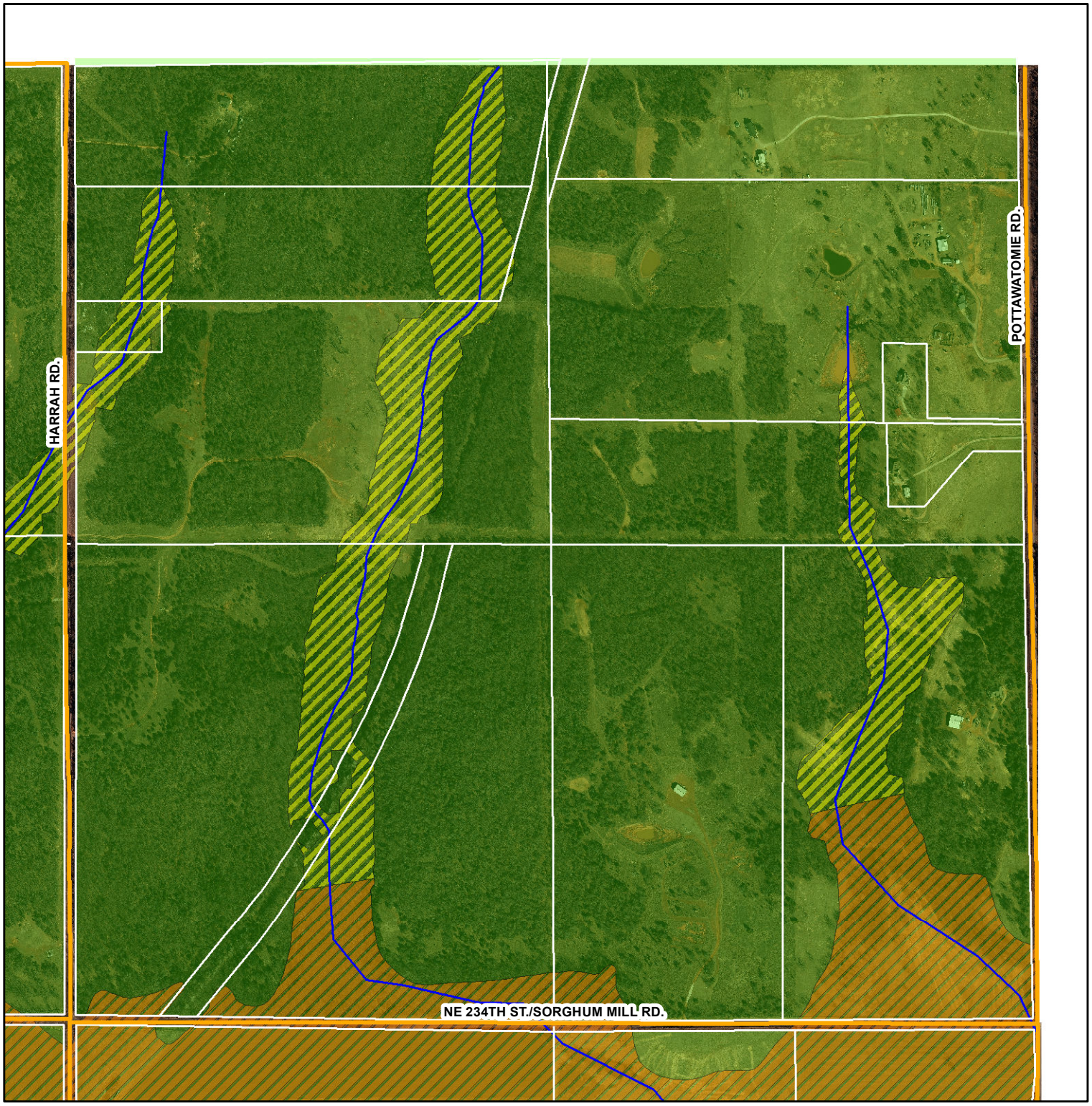


0 265 530 1,060 1,590 2,120 2,650 Feet

**Legend**

**FLOOD ZONE**

- 0.2 PCT ANNUAL CHANCE FLOOD HAZARD
- A
- AE
- FLOODWAY

**Zoning**

- Agricultural and Rural Residential

# Oklahoma County Zoning Map Book
# Township 14N Range 1E
# Section 2

Return to Map

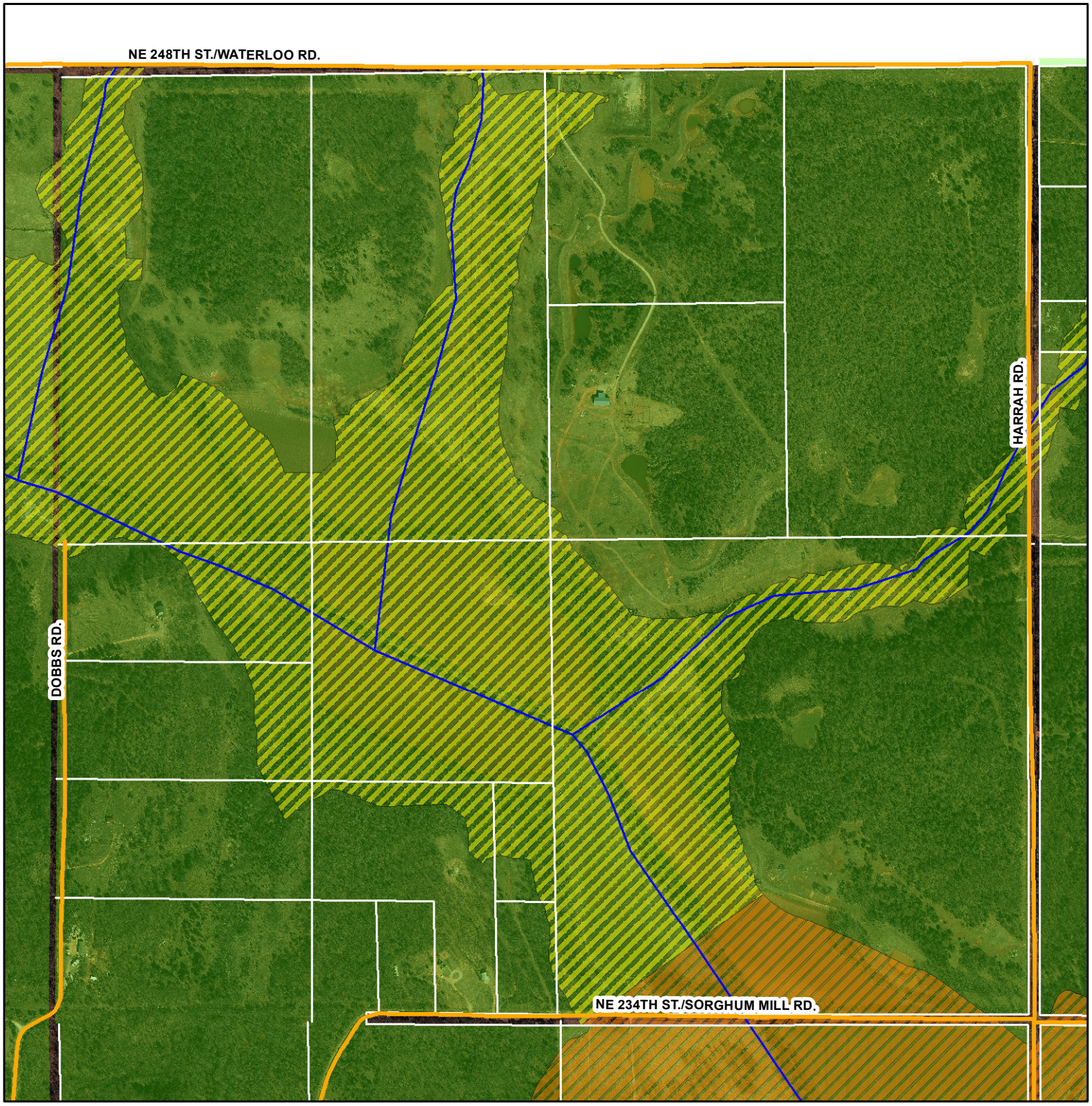


0 265 530 1,060 1,590 2,120 2,650 Feet

**Legend**

**FLOOD ZONE**

- 0.2 PCT ANNUAL CHANCE FLOOD HAZARD
- A
- AE
- FLOODWAY

**Zoning**

- Agricultural and Rural Residential

# Oklahoma County Zoning Map Book
# Township 14N Range 1E
# Section 3

Return to Map

0 265 530 1,060 1,590 2,120 2,650 Feet

**Legend**

**FLOOD ZONE**

- 0.2 PCT ANNUAL CHANCE FLOOD HAZARD
- A
- AE
- FLOODWAY

**Zoning**

- Agricultural and Rural Residential

# Oklahoma County Zoning Map Book
# Township 14N Range 1E
# Section 4

Return to Map

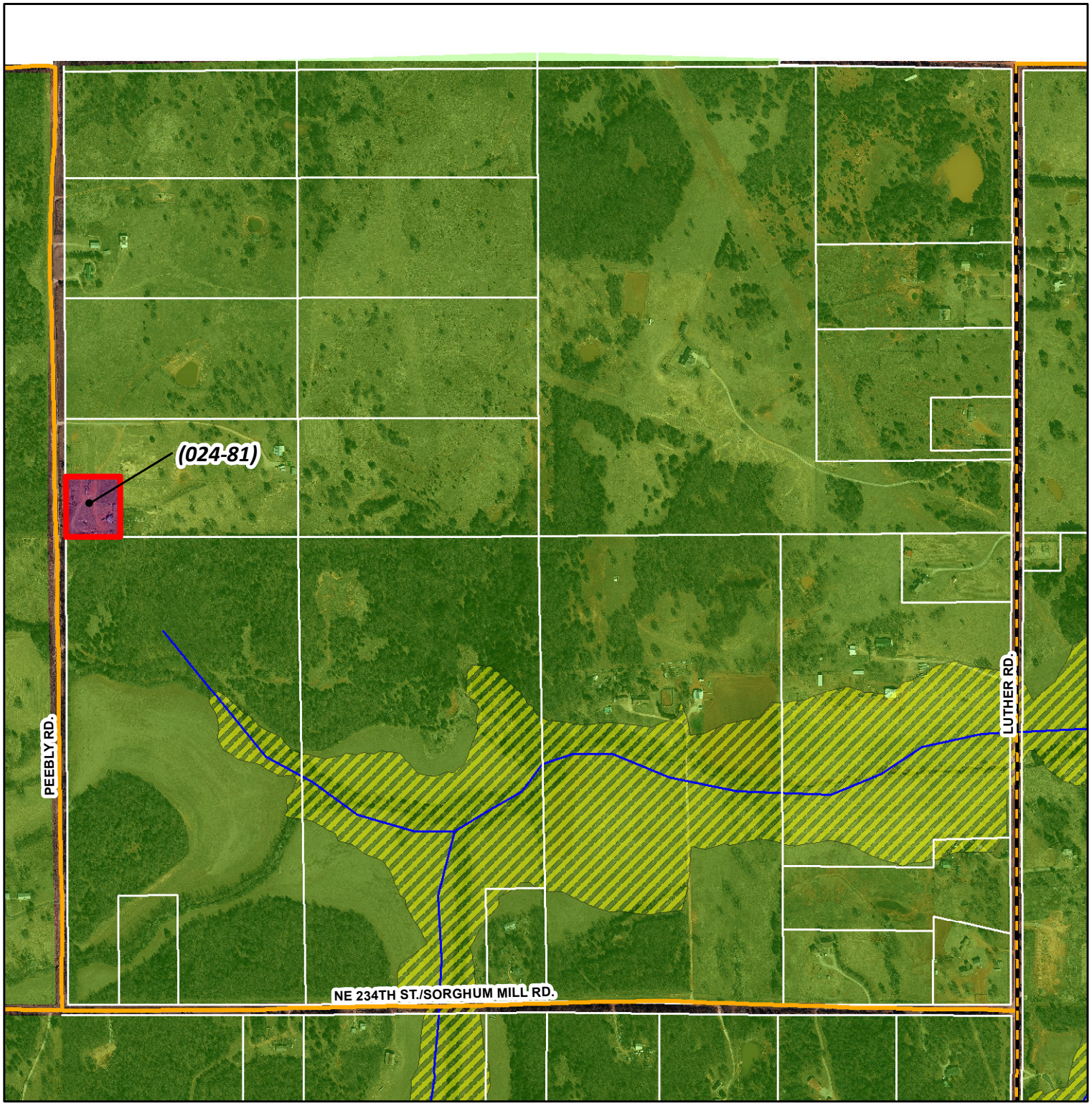


0 265 530 1,060 1,590 2,120 2,650 Feet

**Legend**

**FLOOD ZONE**
- 0.2 PCT ANNUAL CHANCE FLOOD HAZARD
- A
- AE
- FLOODWAY

**Zoning**
- Agricultural and Rural Residential
- Urban Industrial

# Oklahoma County Zoning Map Book
# Township 14N Range 1E
# Section 5

Return to Map

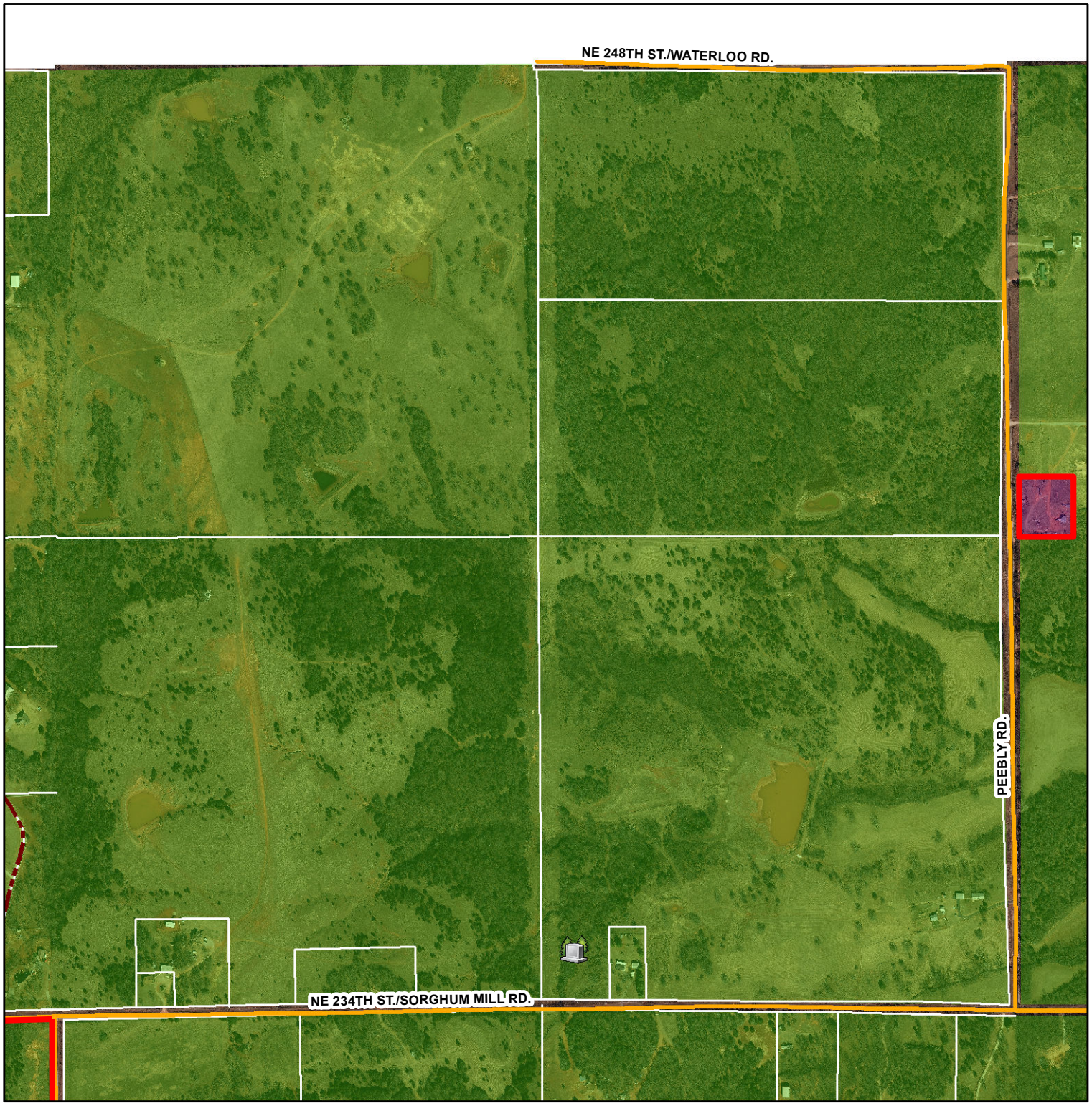


0 265 530 1,060 1,590 2,120 2,650 Feet

**Legend**

**FLOOD ZONE**

- 0.2 PCT ANNUAL CHANCE FLOOD HAZARD
- A
- AE
- FLOODWAY

**Zoning**

- Agricultural and Rural Residential
- Cemetery

# Oklahoma County Zoning Map Book
# Township 14N Range 1E
# Section 6

Return to Map

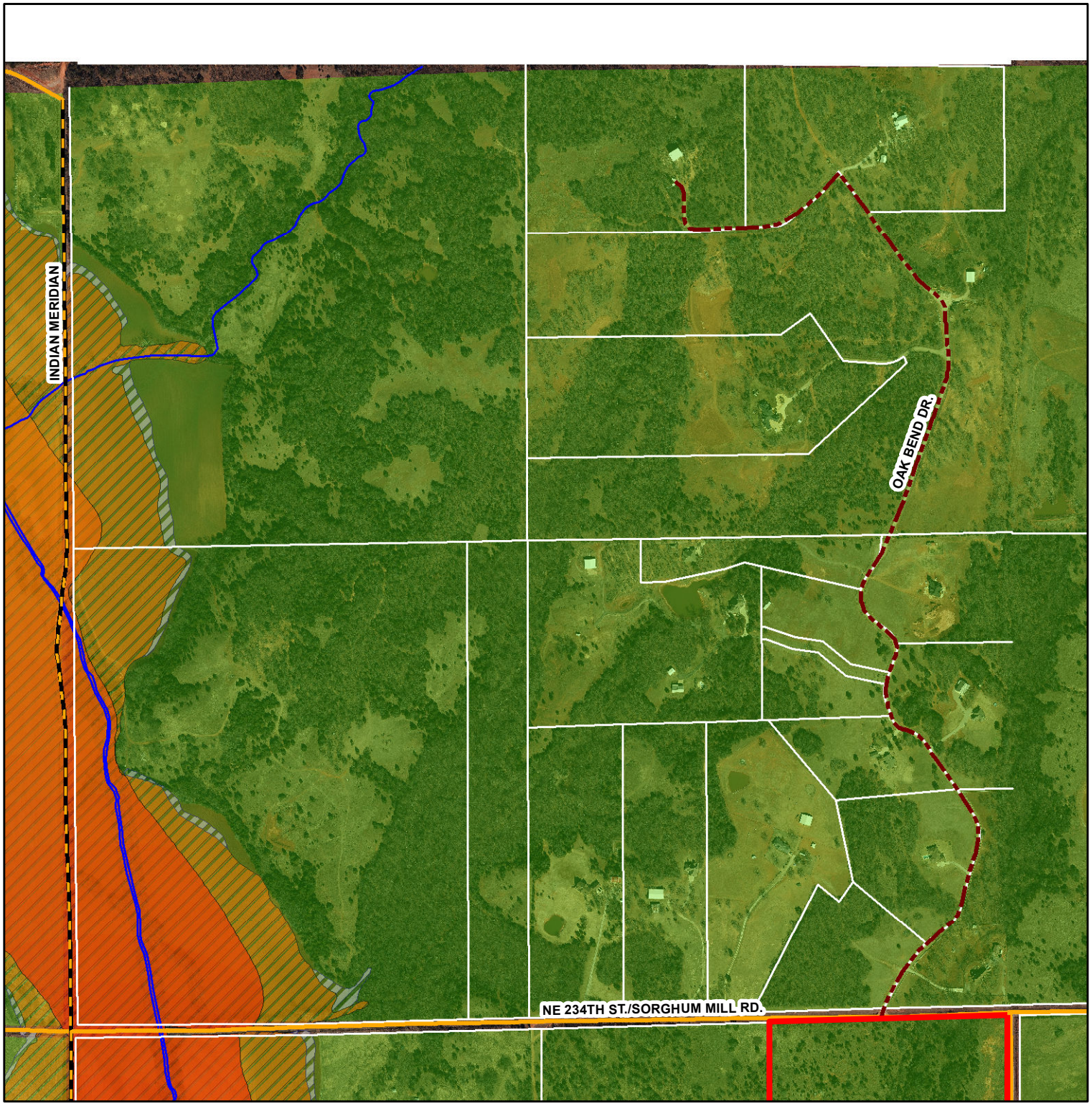


0 265 530 1,060 1,590 2,120 2,650 Feet

**Legend**

**FLOOD ZONE**

- 0.2 PCT ANNUAL CHANCE FLOOD HAZARD
- A
- AE
- FLOODWAY

**Zoning**

- Agricultural and Rural Residential

# Oklahoma County Zoning Map Book
## Township 14N Range 1E
## Section 7

Return to Map

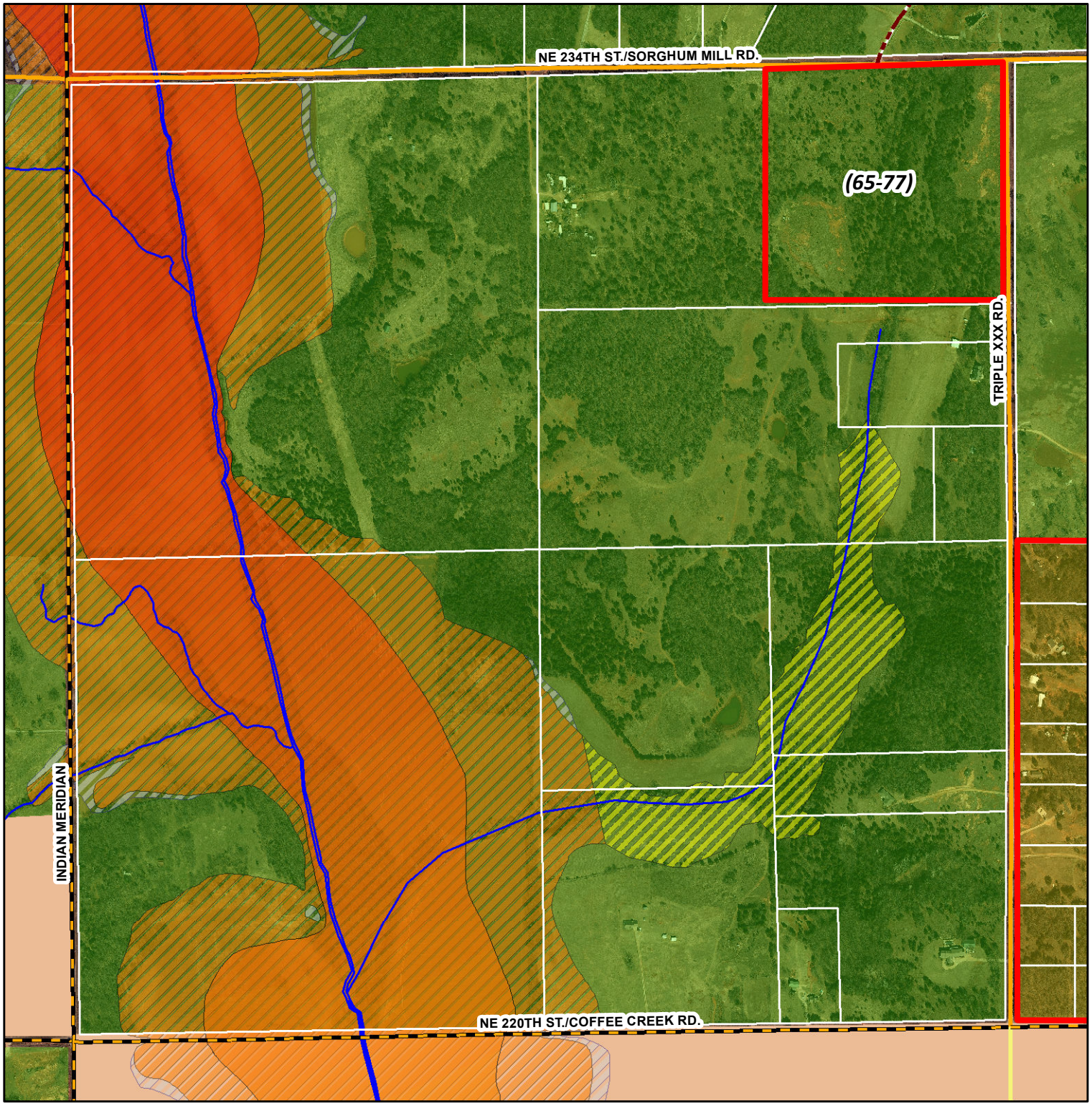


0 265 530 1,060 1,590 2,120 2,650 Feet

**Legend**

**FLOOD ZONE**
- 0.2 PCT ANNUAL CHANCE FLOOD HAZARD
- A
- AE
- FLOODWAY

**Zoning**
- Agricultural and Rural Residential

# Oklahoma County Zoning Map Book
# Township 14N Range 1E
# Section 8

Return to Map

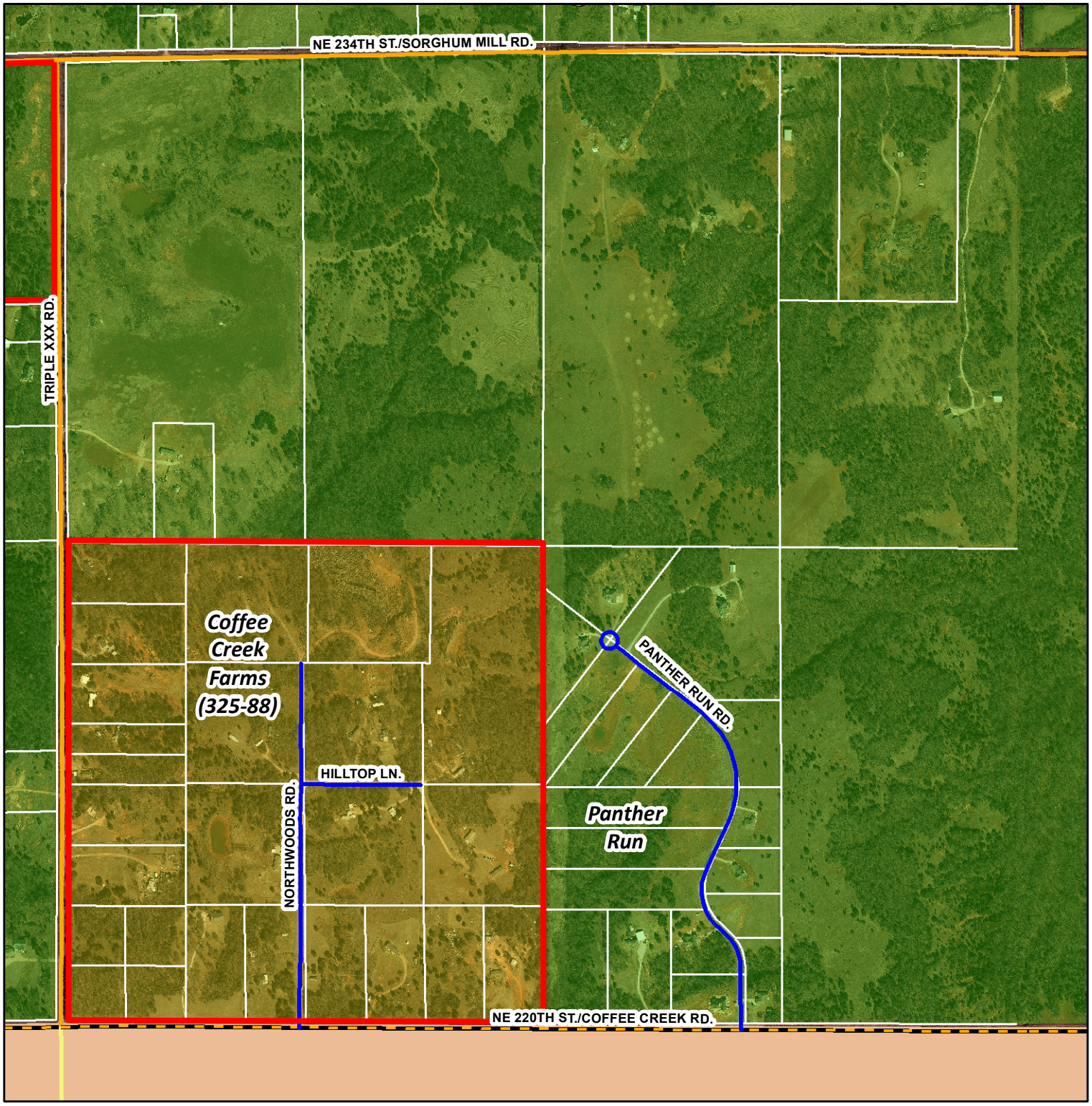


0 265 530 1,060 1,590 2,120 2,650 Feet

**Legend**

**FLOOD ZONE**

- 0.2 PCT ANNUAL CHANCE FLOOD HAZARD
- A
- AE
- FLOODWAY

**Zoning**

- Acreage Residential
- Agricultural and Rural Residential

# Oklahoma County Zoning Map Book
# Township 14N Range 1E
# Section 9

Return to Map

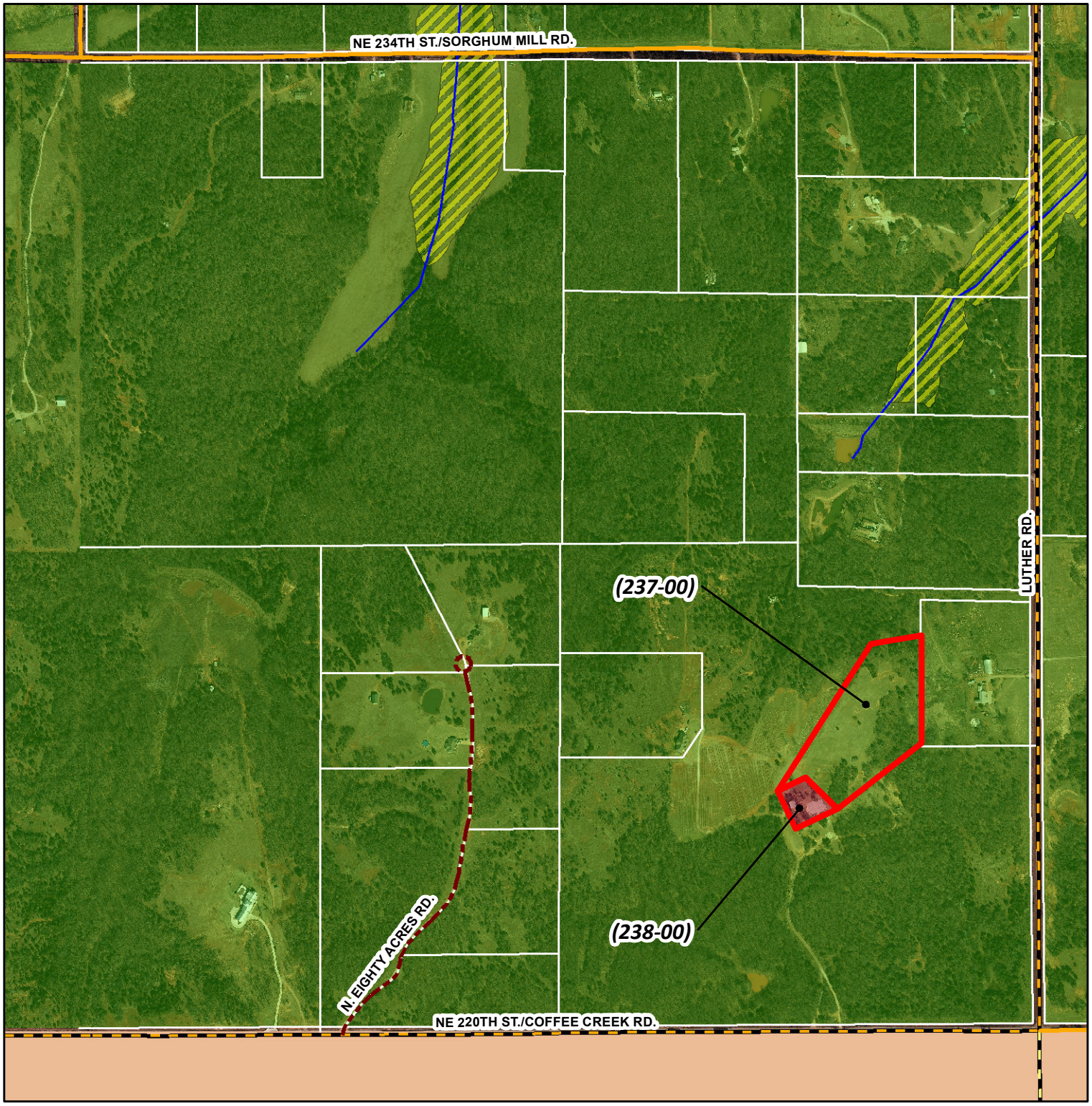


0 265 530 1,060 1,590 2,120 2,650 Feet

**Legend**

**FLOOD ZONE**

- 0.2 PCT ANNUAL CHANCE FLOOD HAZARD
- A
- AE
- FLOODWAY

**Zoning**

- Agricultural and Rural Residential
- Urban General Commercial and Office

# Oklahoma County Zoning Map Book
# Township 14N Range 1E
# Section 10

Return to Map

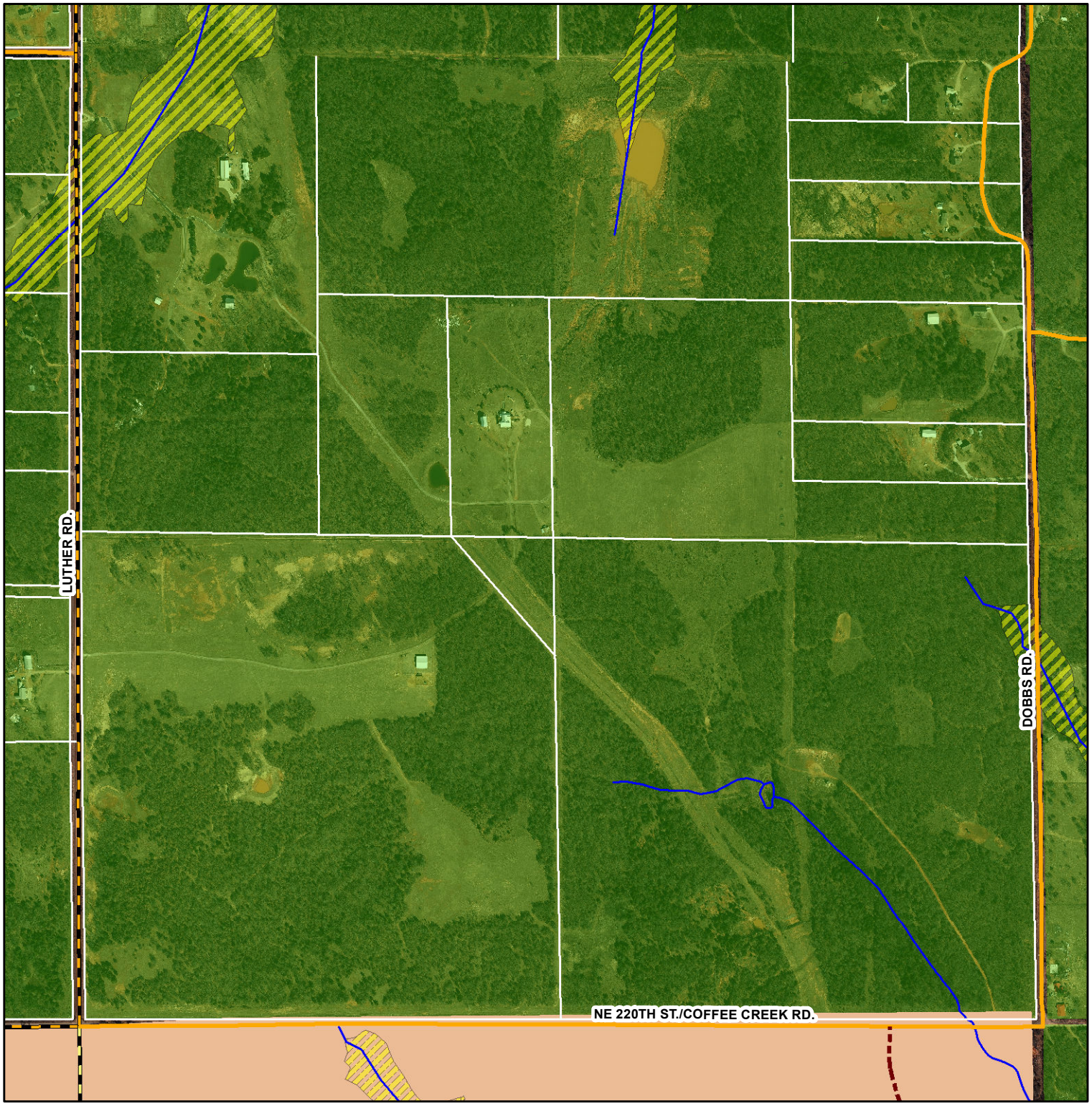


0 265 530 1,060 1,590 2,120 2,650 Feet

**Legend**

**FLOOD ZONE**

- 0.2 PCT ANNUAL CHANCE FLOOD HAZARD
- A
- AE
- FLOODWAY

**Zoning**

- Agricultural and Rural Residential

# Oklahoma County Zoning Map Book
# Township 14N Range 1E
# Section 11

Return to Map

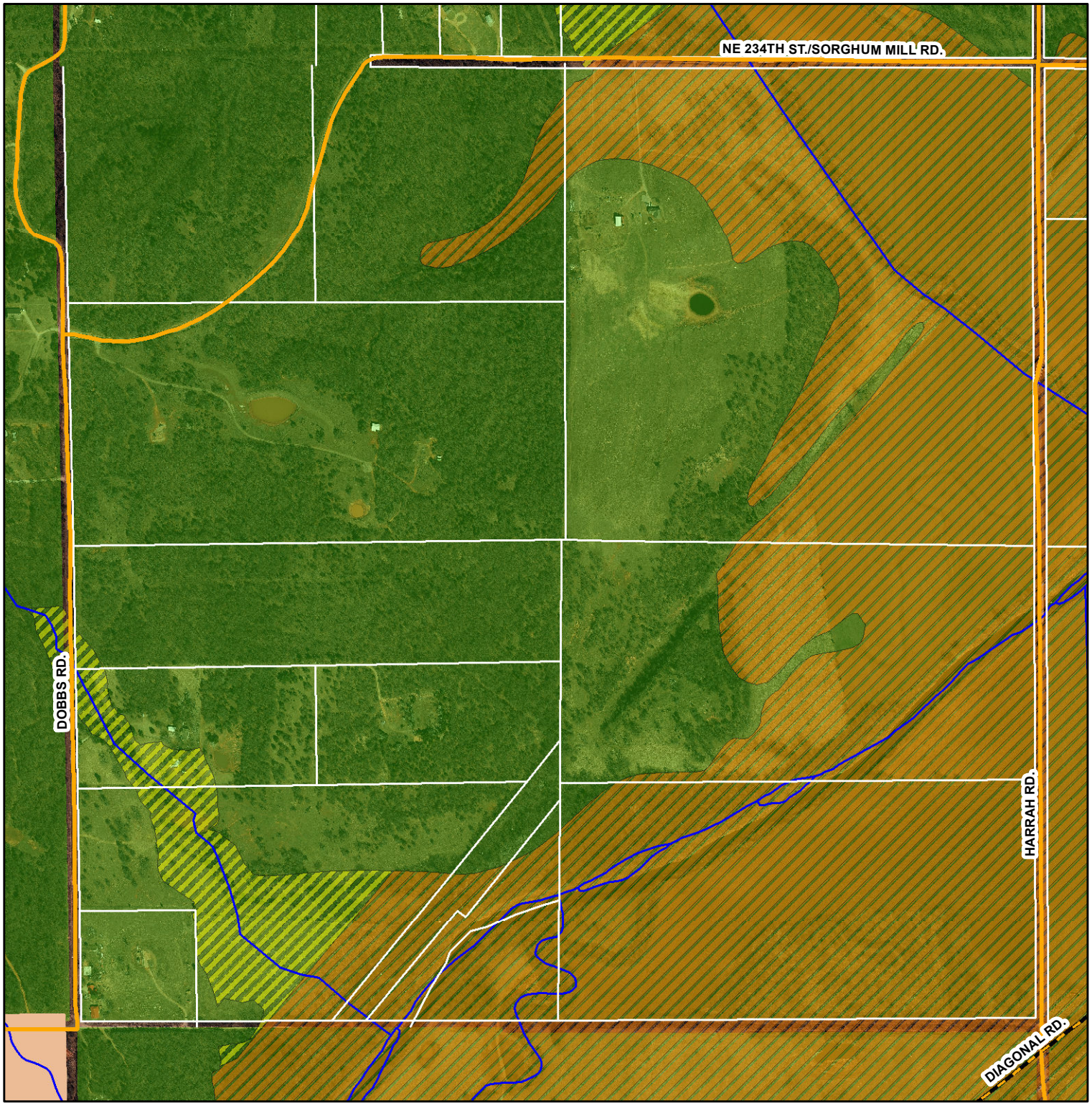


0 265 530 1,060 1,590 2,120 2,650 Feet

**Legend**

**FLOOD ZONE**

- 0.2 PCT ANNUAL CHANCE FLOOD HAZARD
- A
- AE
- FLOODWAY

**Zoning**

- Agricultural and Rural Residential

# Oklahoma County Zoning Map Book
# Township 14N Range 1E
# Section 12

Return to Map

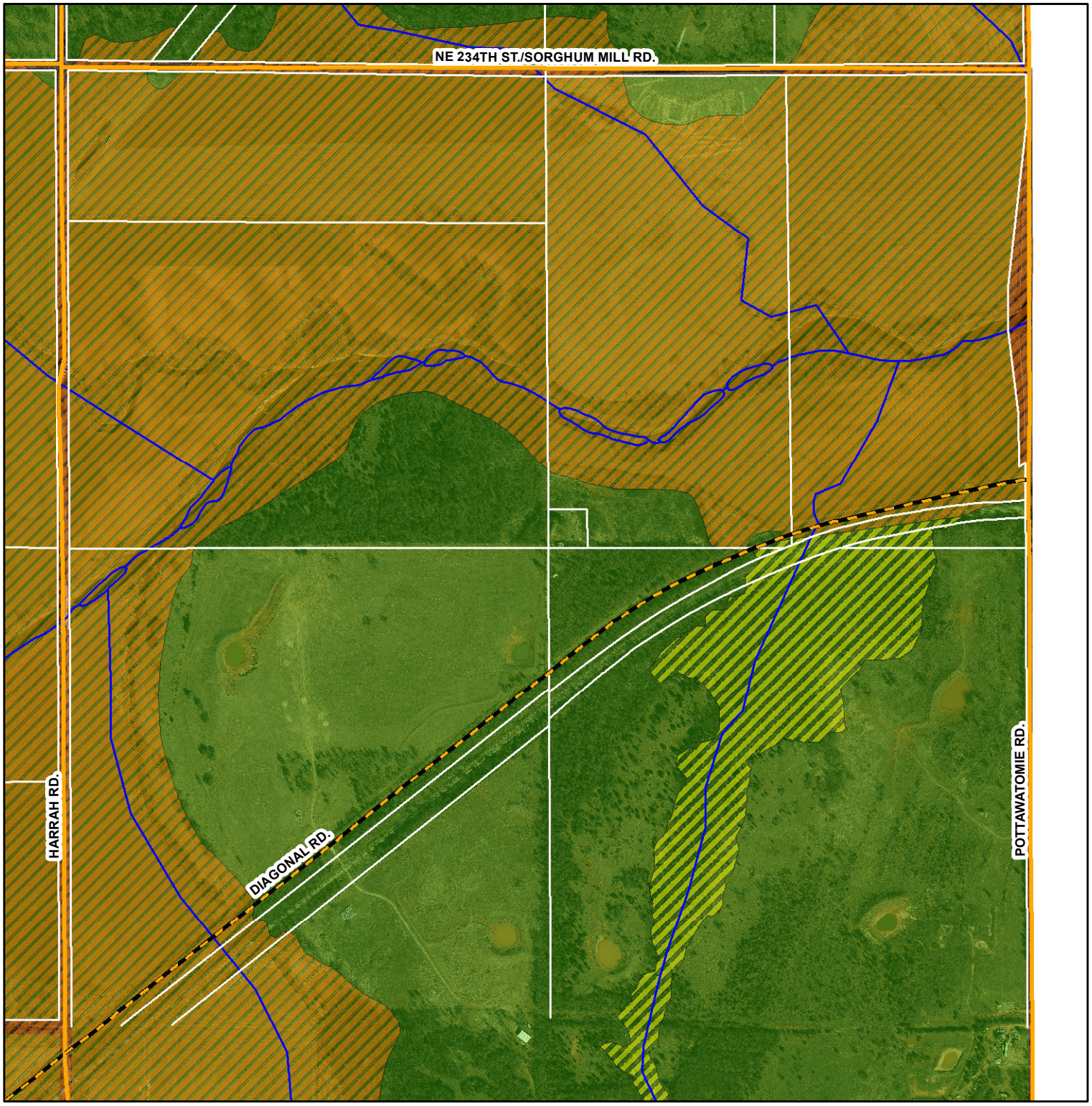


0 265 530 1,060 1,590 2,120 2,650 Feet

**Legend**

**FLOOD ZONE**

- 0.2 PCT ANNUAL CHANCE FLOOD HAZARD
- A
- AE
- FLOODWAY

**Zoning**

- Agricultural and Rural Residential

# Oklahoma County Zoning Map Book
# Township 14N Range 1E
# Section 13

Return to Map

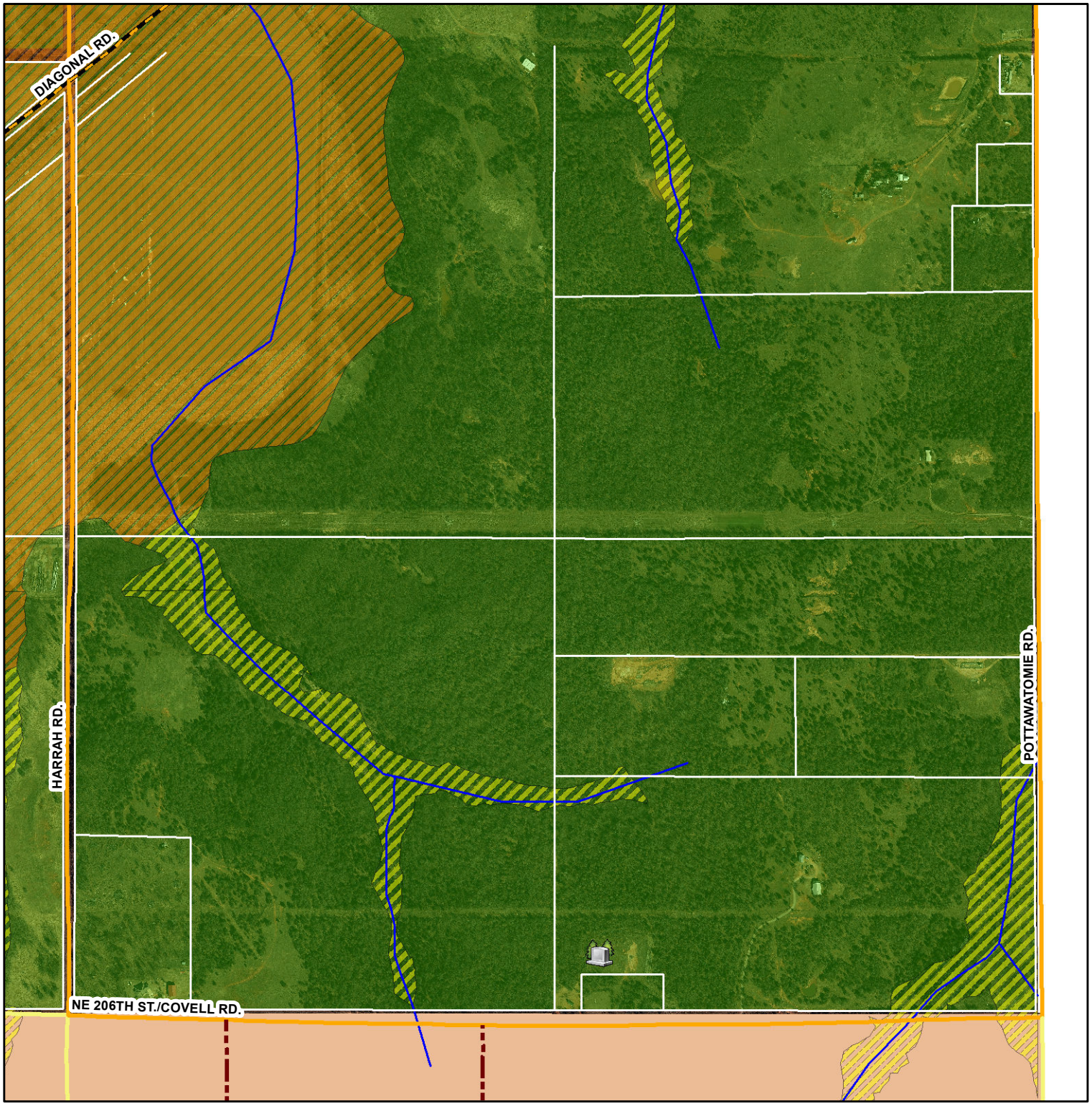


0 265 530 1,060 1,590 2,120 2,650 Feet

**Legend**

**FLOOD ZONE**

- 0.2 PCT ANNUAL CHANCE FLOOD HAZARD
- A
- AE
- FLOODWAY

**Zoning**

- Agricultural and Rural Residential
- Cemetery

# Oklahoma County Zoning Map Book
## Township 14N Range 1E
## Section 14

Return to Map

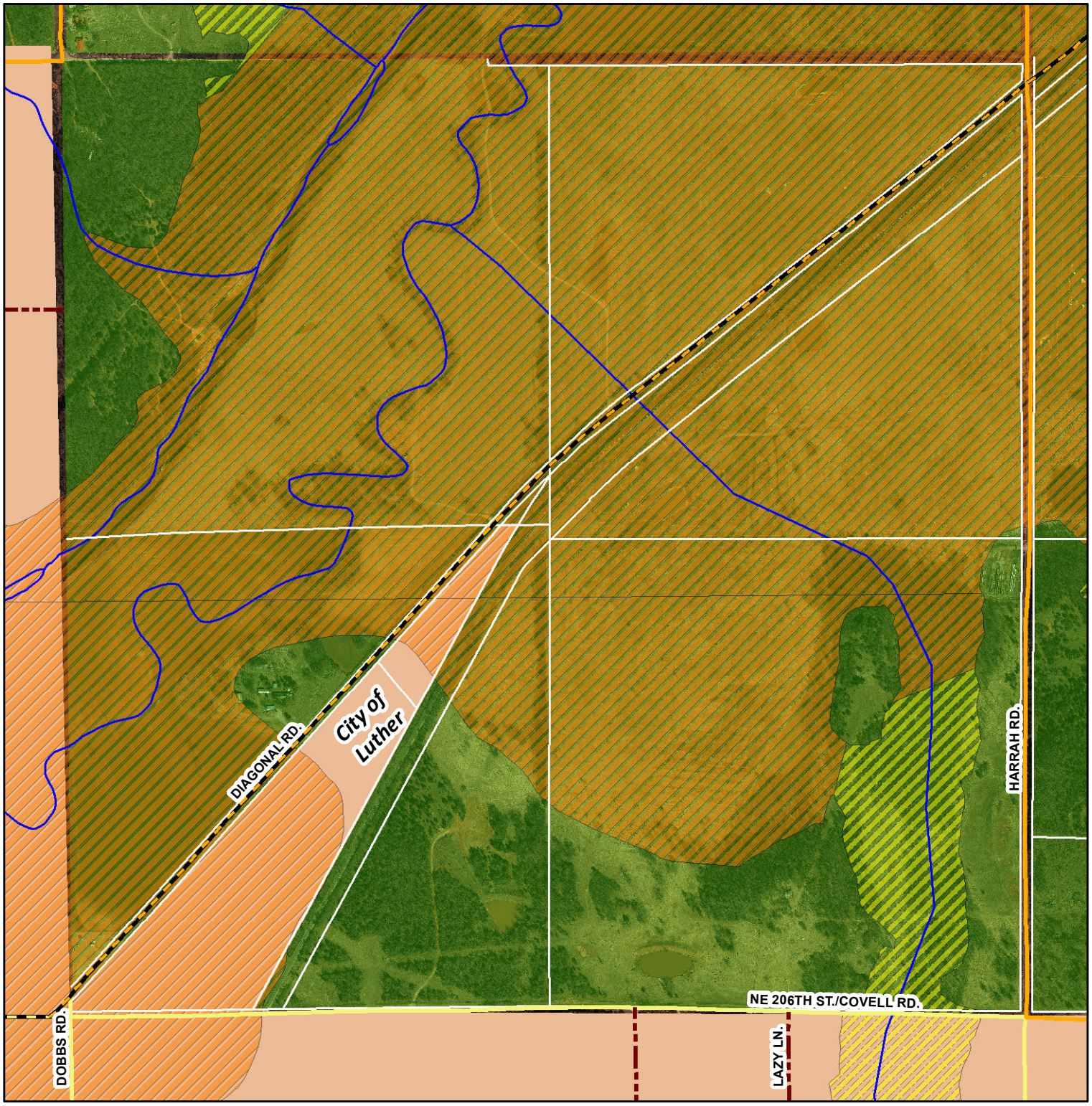


0 265 530 1,060 1,590 2,120 2,650 Feet

**Legend**

**FLOOD ZONE**
- 0.2 PCT ANNUAL CHANCE FLOOD HAZARD
- A
- AE
- FLOODWAY

**Zoning**
- Agricultural and Rural Residential

# Oklahoma County Zoning Map Book
# Township 14N Range 1E
# Section 25

Return to Map

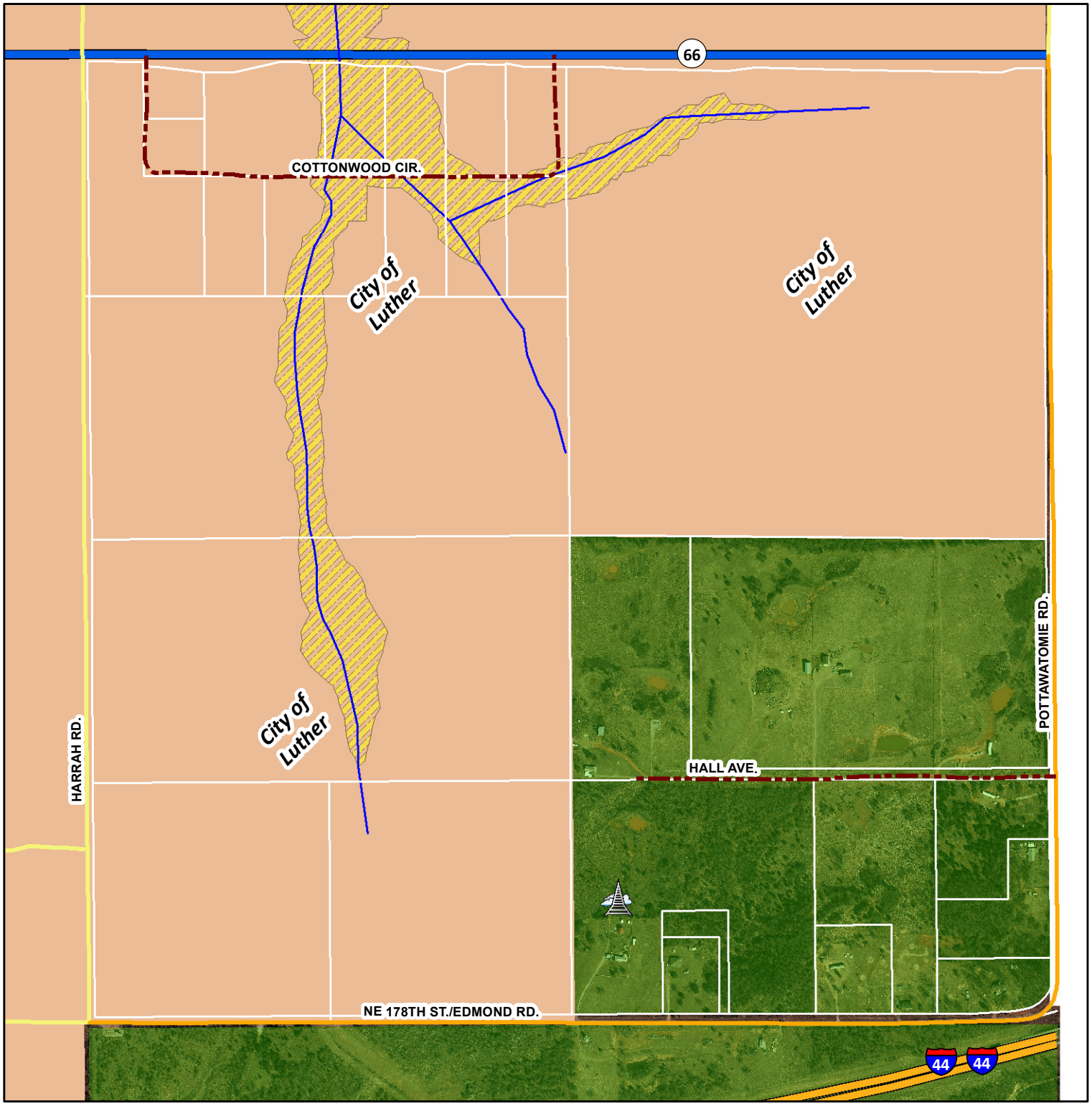


0 265 530 1,060 1,590 2,120 2,650 Feet

**Legend**

**FLOOD ZONE**

- 0.2 PCT ANNUAL CHANCE FLOOD HAZARD
- A
- AE
- FLOODWAY

**Zoning**

- Agricultural and Rural Residential
- Cell Tower Sites

# Oklahoma County Zoning Map Book
# Township 14N Range 1E
# Section 28

Return to Map

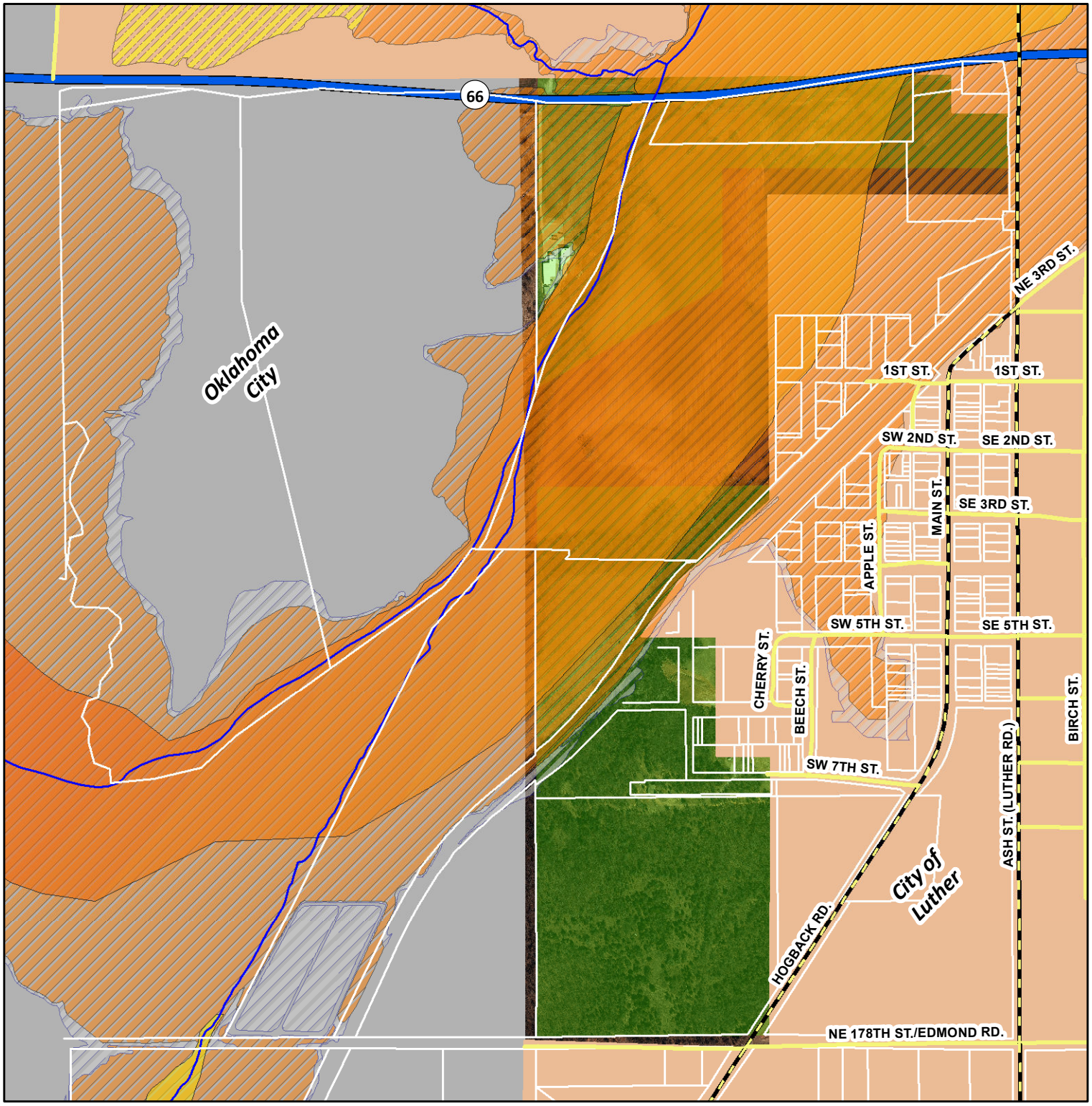


0 265 530 1,060 1,590 2,120 2,650 Feet

**Legend**

**FLOOD ZONE**

- 0.2 PCT ANNUAL CHANCE FLOOD HAZARD
- A
- AE
- FLOODWAY

**Zoning**

- Agricultural and Rural Residential

# Oklahoma County Zoning Map Book
# Township 14N Range 1E
# Section 36

Return to Map

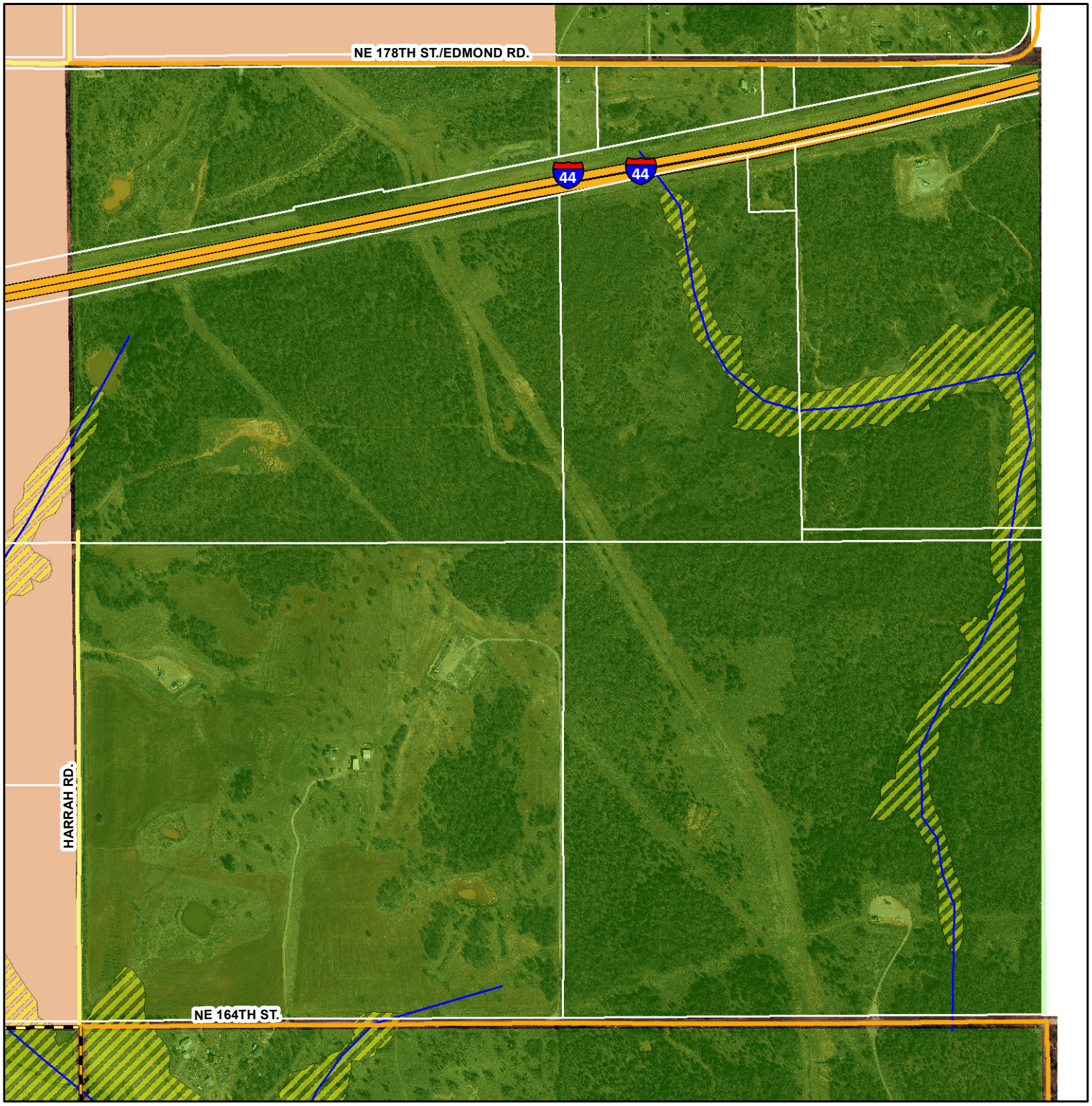


0 265 530 1,060 1,590 2,120 2,650 Feet

**Legend**

**FLOOD ZONE**

- 0.2 PCT ANNUAL CHANCE FLOOD HAZARD
- A
- AE
- FLOODWAY

**Zoning**

- Agricultural and Rural Residential

# Oklahoma County Zoning Map Book
## Township 13N Range 1E
## Section 1

Return to Map

0 265 530 1,060 1,590 2,120 2,650 Feet

**Legend**

**FLOOD ZONE**

- 0.2 PCT ANNUAL CHANCE FLOOD HAZARD
- A
- AE
- FLOODWAY

**Zoning**

- Agricultural and Rural Residential

# Oklahoma County Zoning Map Book
# Township 13N Range 1E
# Section 2

Return to Map

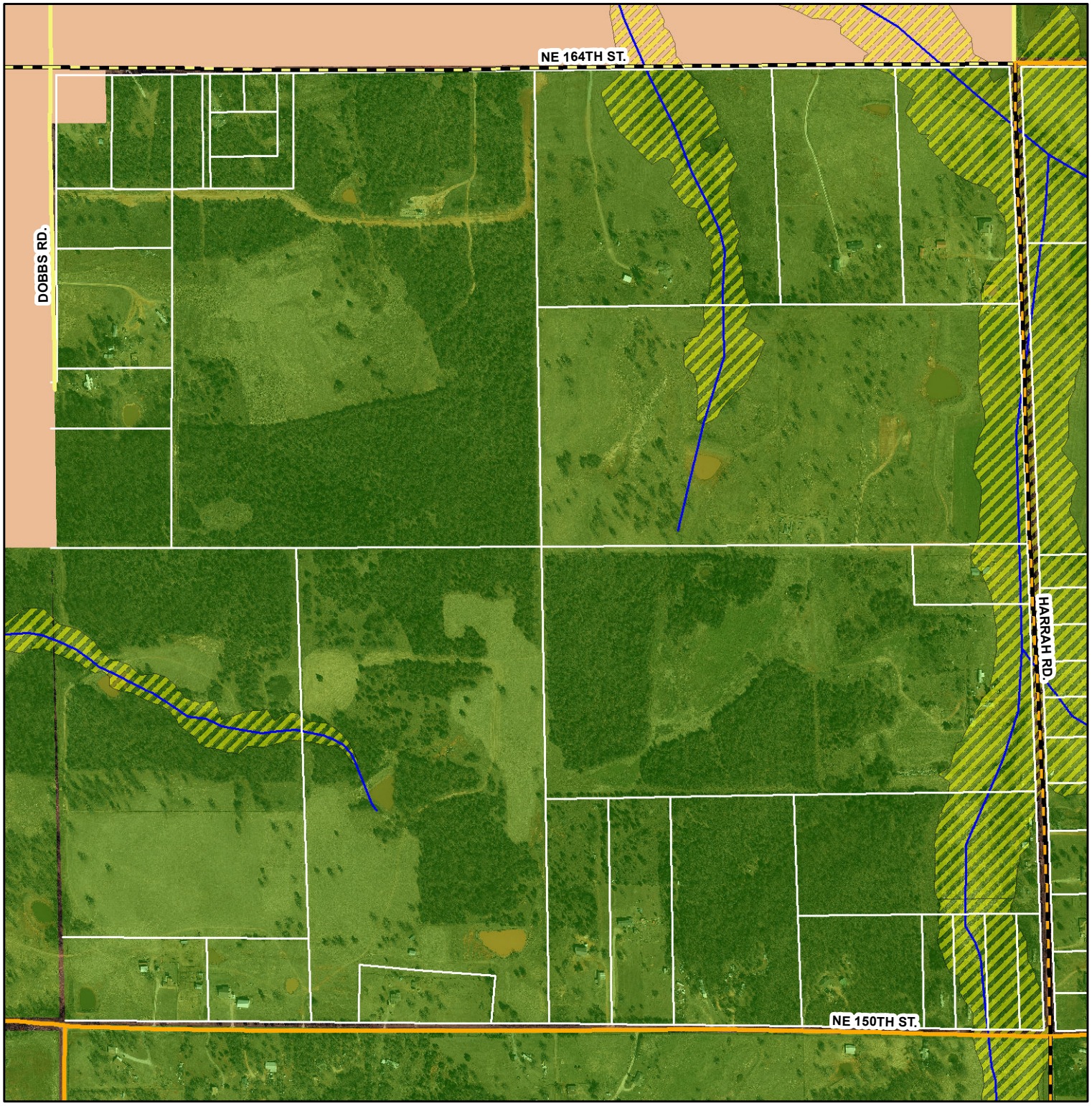


0 265 530 1,060 1,590 2,120 2,650 Feet

**Legend**

**FLOOD ZONE**

- 0.2 PCT ANNUAL CHANCE FLOOD HAZARD
- A
- AE
- FLOODWAY

**Zoning**

- Agricultural and Rural Residential

# Oklahoma County Zoning Map Book
# Township 13N Range 1E
# Section 3

Return to Map

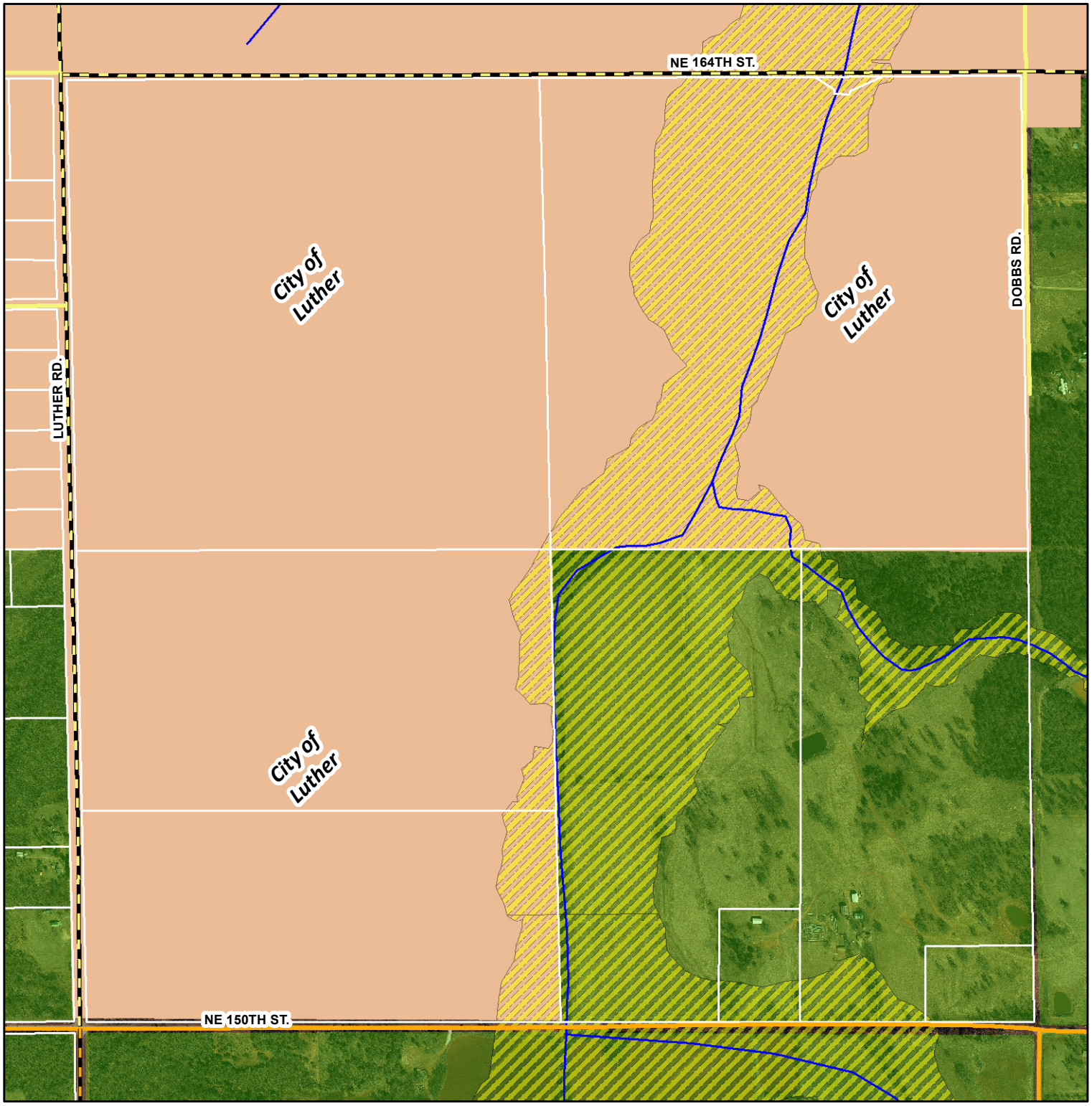


0 265 530 1,060 1,590 2,120 2,650 Feet

**Legend**

**FLOOD ZONE**

- 0.2 PCT ANNUAL CHANCE FLOOD HAZARD
- A
- AE
- FLOODWAY

**Zoning**

- Agricultural and Rural Residential

# Oklahoma County Zoning Map Book
# Township 13N Range 1E
# Section 4

Return to Map

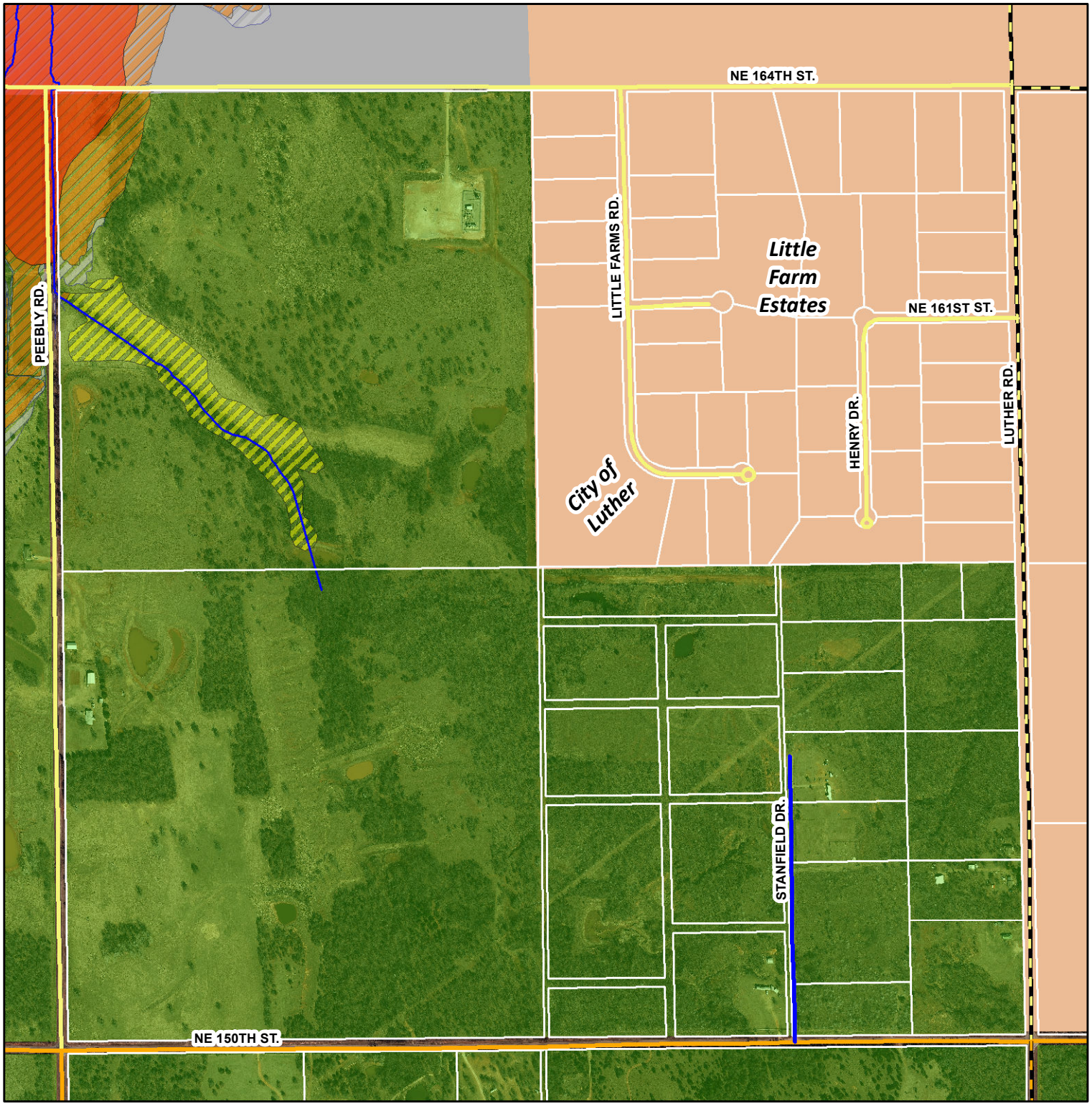


0 265 530 1,060 1,590 2,120 2,650 Feet

**Legend**

**FLOOD ZONE**

- 0.2 PCT ANNUAL CHANCE FLOOD HAZARD
- A
- AE
- FLOODWAY

**Zoning**

- Agricultural and Rural Residential

# Oklahoma County Zoning Map Book
## Township 13N Range 1E
## Section 5

Return to Map

0 265 530 1,060 1,590 2,120 2,650 Feet

**Legend**

**FLOOD ZONE**

- 0.2 PCT ANNUAL CHANCE FLOOD HAZARD
- A
- AE
- FLOODWAY

**Zoning**

- Agricultural and Rural Residential

# Oklahoma County Zoning Map Book
## Township 13N Range 1E
## Section 8

Return to Map

0 265 530 1,060 1,590 2,120 2,650 Feet

**Legend**

**FLOOD ZONE**

- 0.2 PCT ANNUAL CHANCE FLOOD HAZARD
- A
- AE
- FLOODWAY

**Zoning**

- Agricultural and Rural Residential

# Oklahoma County Zoning Map Book
# Township 13N Range 1E
# Section 9

Return to Map

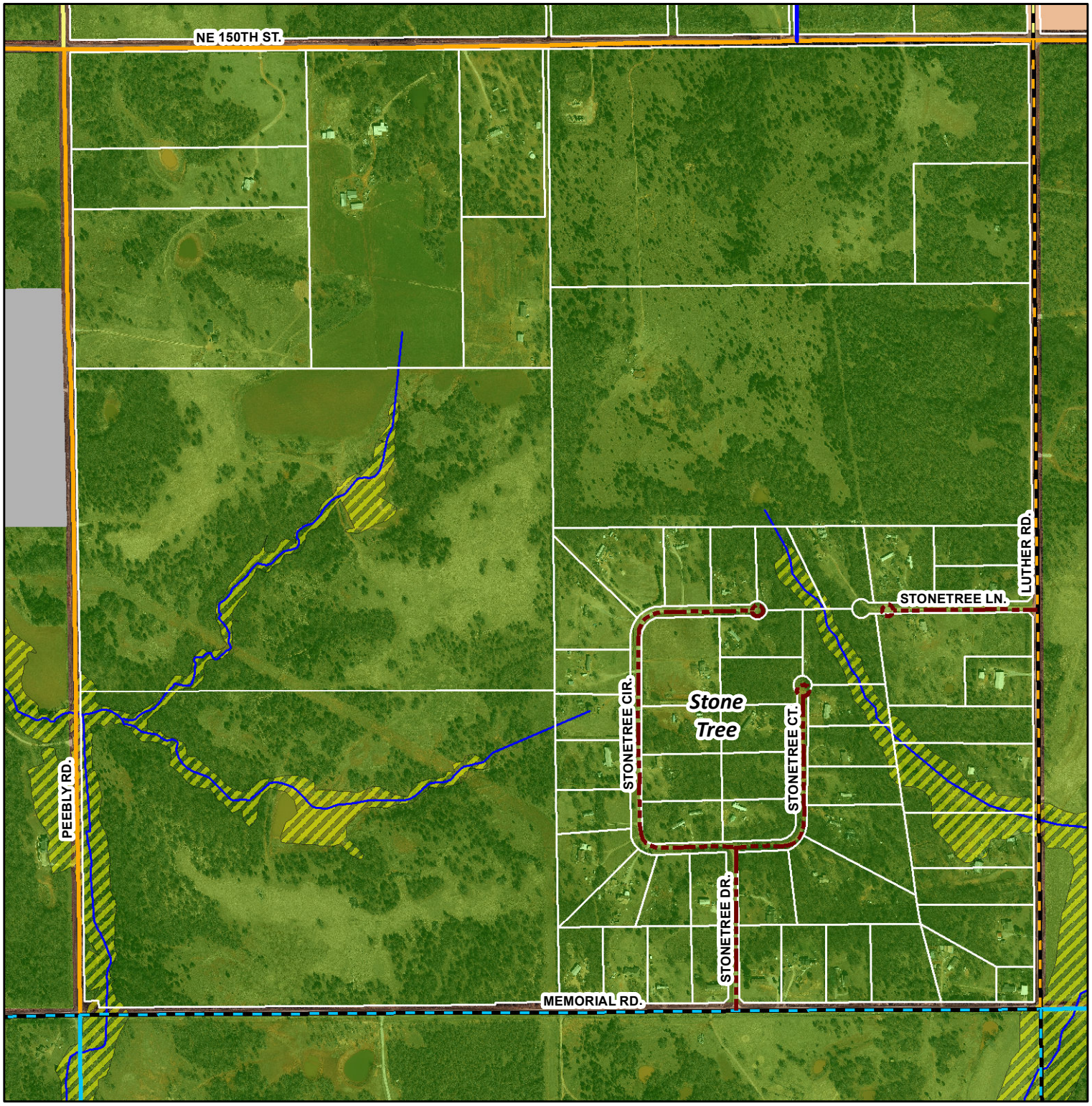


0 265 530 1,060 1,590 2,120 2,650 Feet

**Legend**

**FLOOD ZONE**

- 0.2 PCT ANNUAL CHANCE FLOOD HAZARD
- A
- AE
- FLOODWAY

**Zoning**

- Agricultural and Rural Residential

# Oklahoma County Zoning Map Book
# Township 13N Range 1E
# Section 10

Return to Map

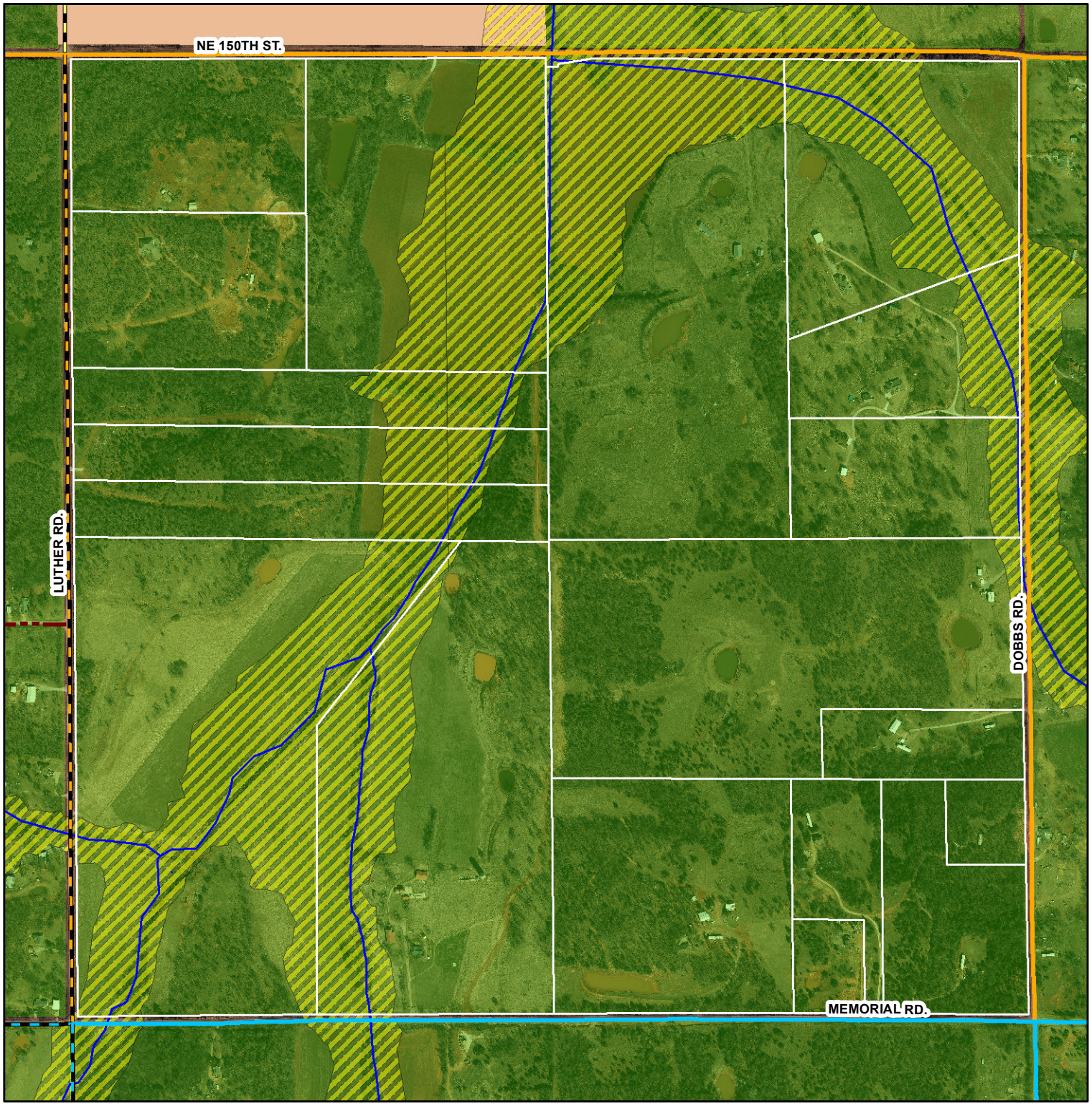


0 265 530 1,060 1,590 2,120 2,650 Feet

**Legend**

**FLOOD ZONE**

- 0.2 PCT ANNUAL CHANCE FLOOD HAZARD
- A
- AE
- FLOODWAY

**Zoning**

- Agricultural and Rural Residential

# Oklahoma County Zoning Map Book
# Township 13N Range 1E
# Section 11

Return to Map

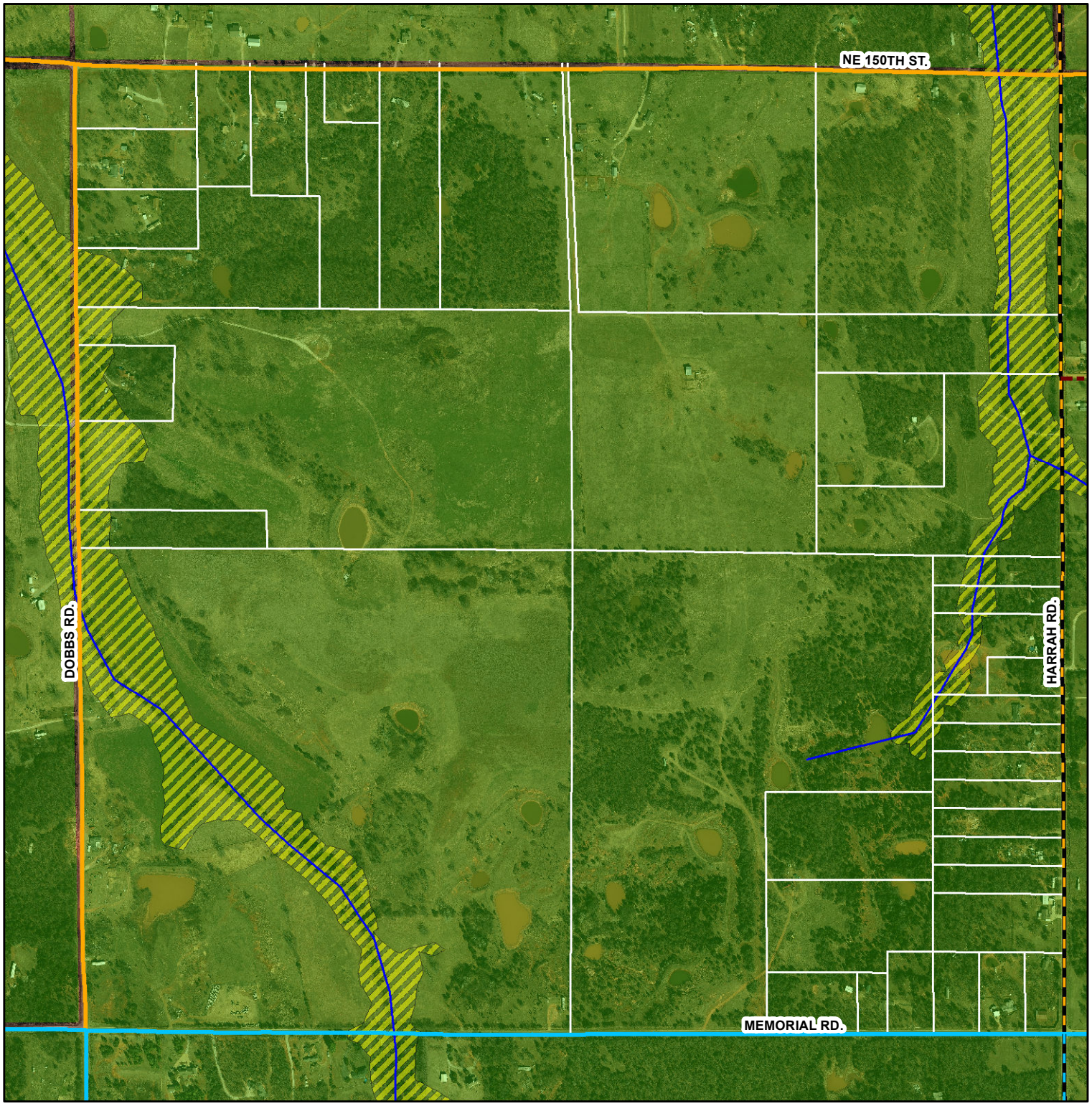


0 265 530 1,060 1,590 2,120 2,650 Feet

**Legend**

**FLOOD ZONE**

- 0.2 PCT ANNUAL CHANCE FLOOD HAZARD
- A
- AE
- FLOODWAY

**Zoning**

- Agricultural and Rural Residential

# Oklahoma County Zoning Map Book
# Township 13N Range 1E
# Section 12

Return to Map

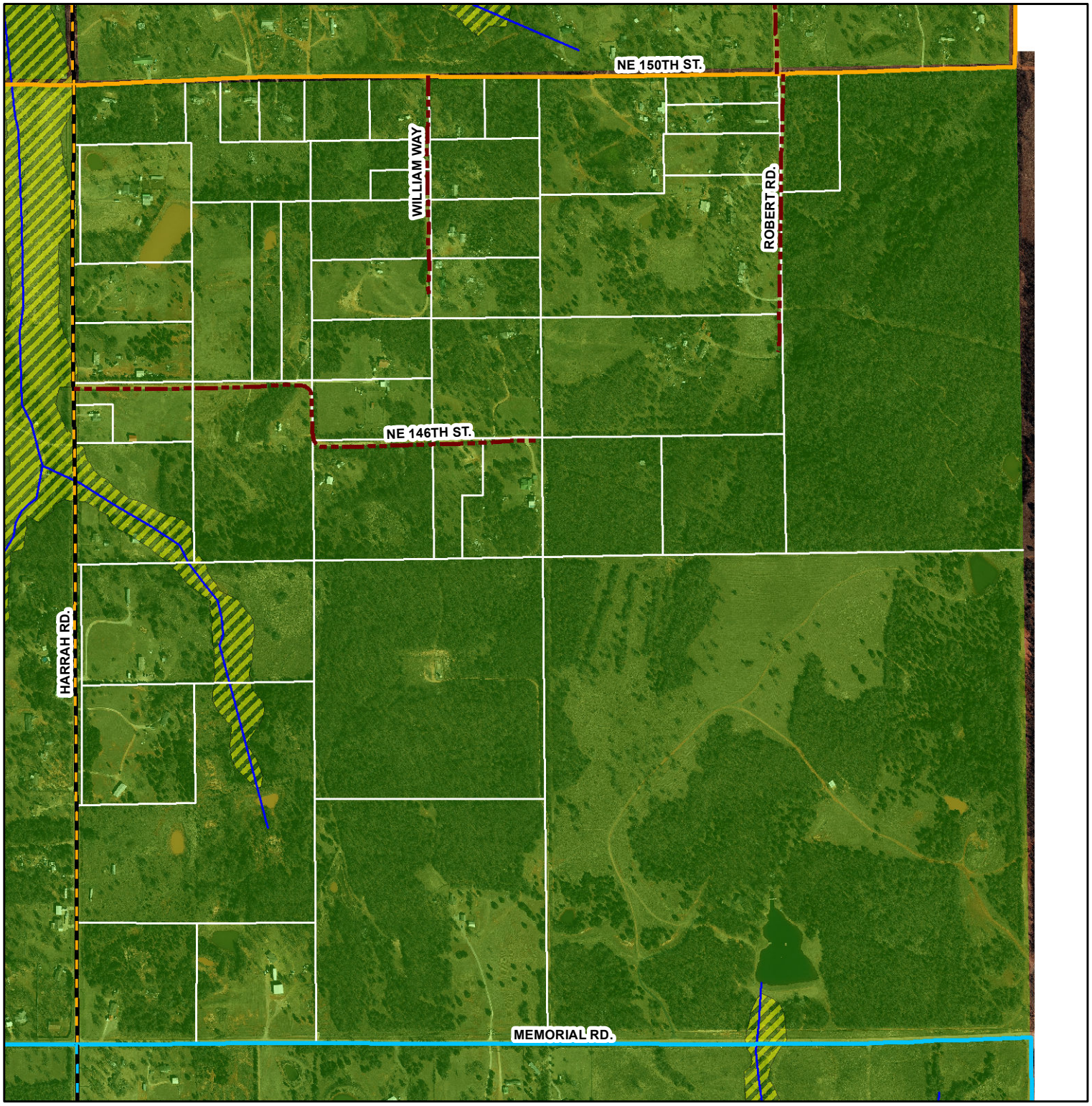


0 265 530 1,060 1,590 2,120 2,650 Feet

**Legend**

**FLOOD ZONE**

- 0.2 PCT ANNUAL CHANCE FLOOD HAZARD
- A
- AE
- FLOODWAY

**Zoning**

- Agricultural and Rural Residential

# Oklahoma County Zoning Map Book
# Township 13N Range 1E
# Section 13

Return to Map

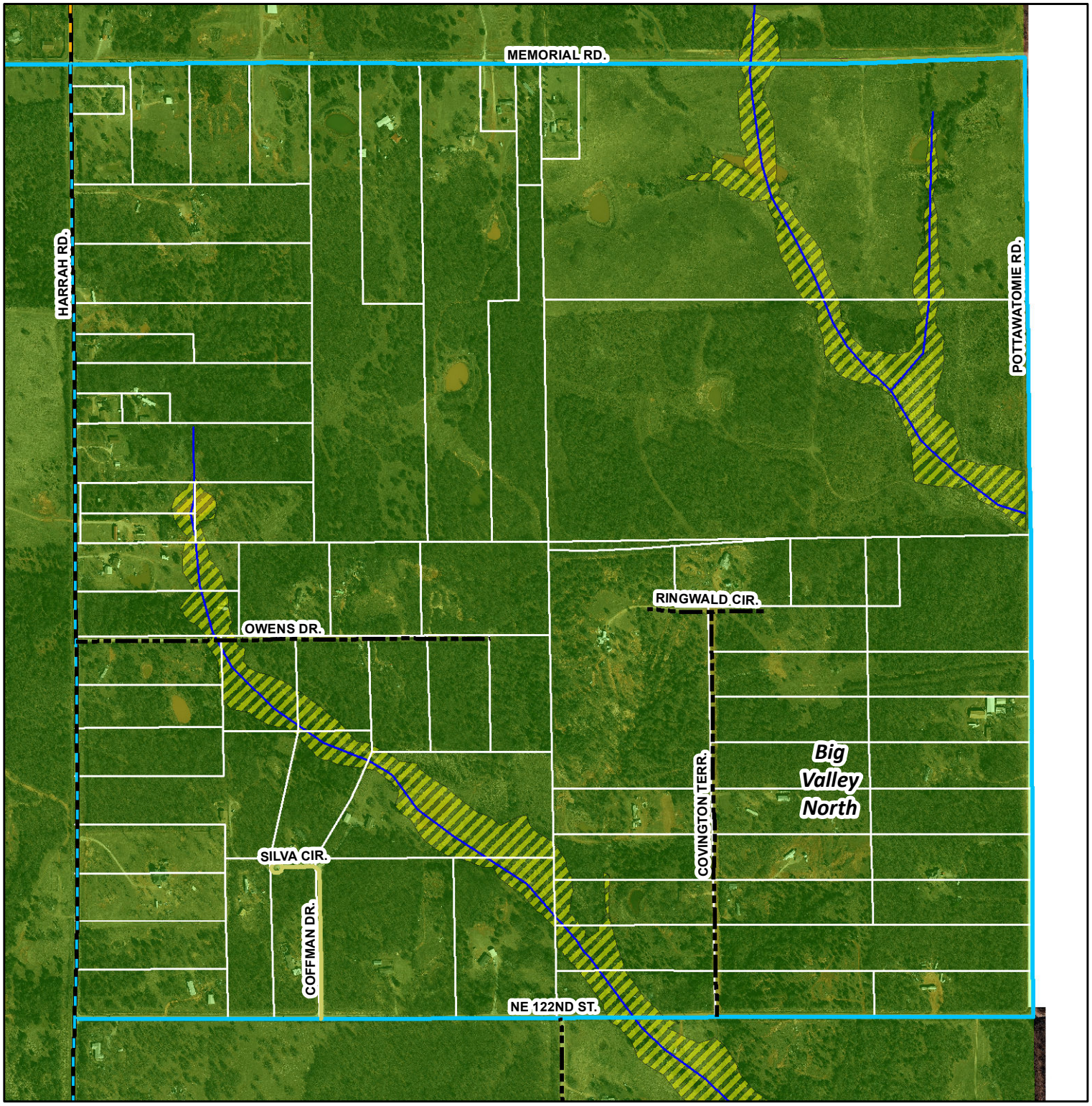


0 265 530 1,060 1,590 2,120 2,650 Feet

**Legend**

**FLOOD ZONE**

- 0.2 PCT ANNUAL CHANCE FLOOD HAZARD
- A
- AE
- FLOODWAY

**Zoning**

- Agricultural and Rural Residential

# Oklahoma County Zoning Map Book
# Township 13N Range 1E
# Section 14

Return to Map

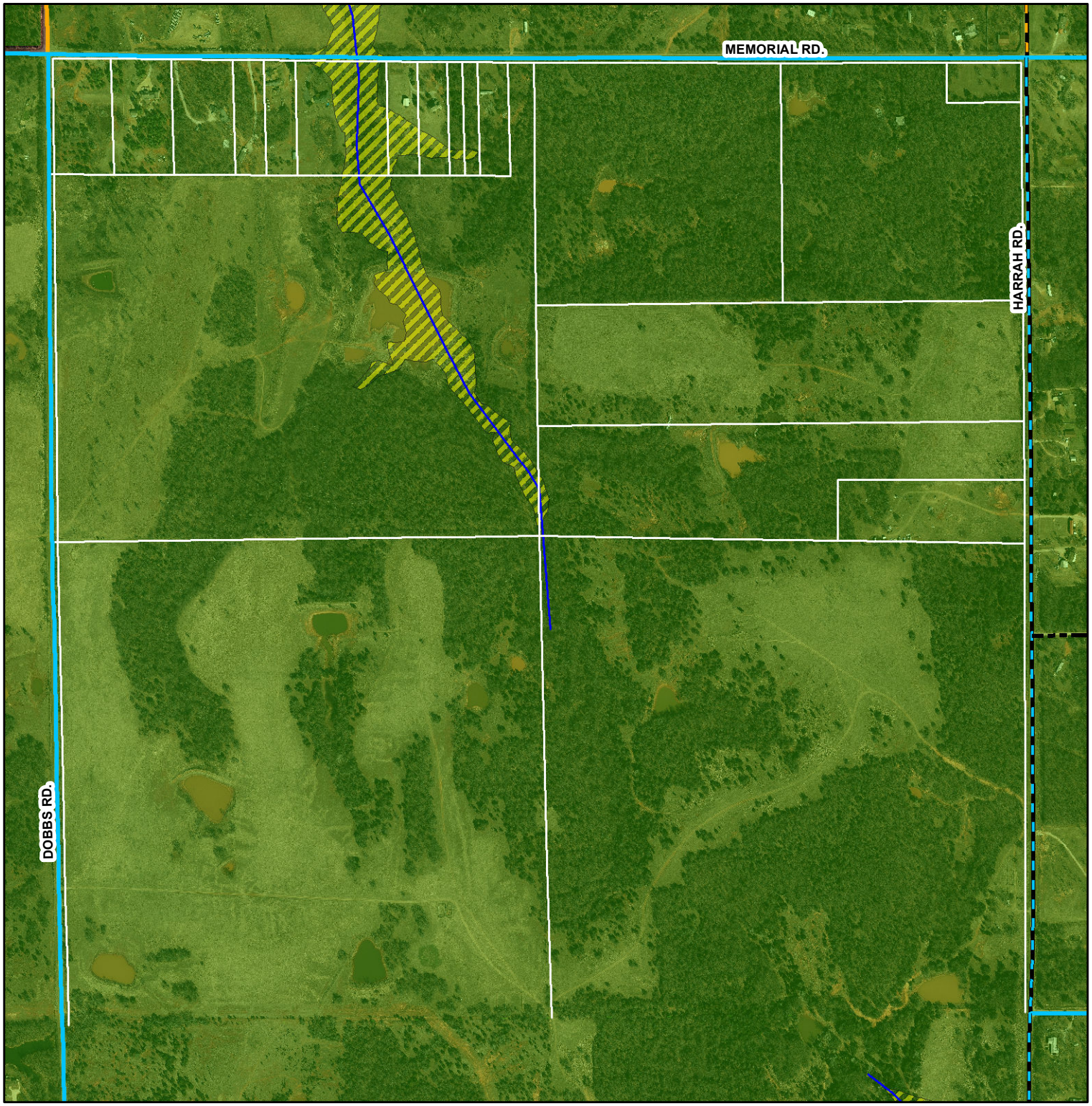


0 265 530 1,060 1,590 2,120 2,650 Feet

**Legend**

**FLOOD ZONE**

- 0.2 PCT ANNUAL CHANCE FLOOD HAZARD
- A
- AE
- FLOODWAY

**Zoning**

- Agricultural and Rural Residential

# Oklahoma County Zoning Map Book
# Township 13N Range 1E
# Section 15

Return to Map

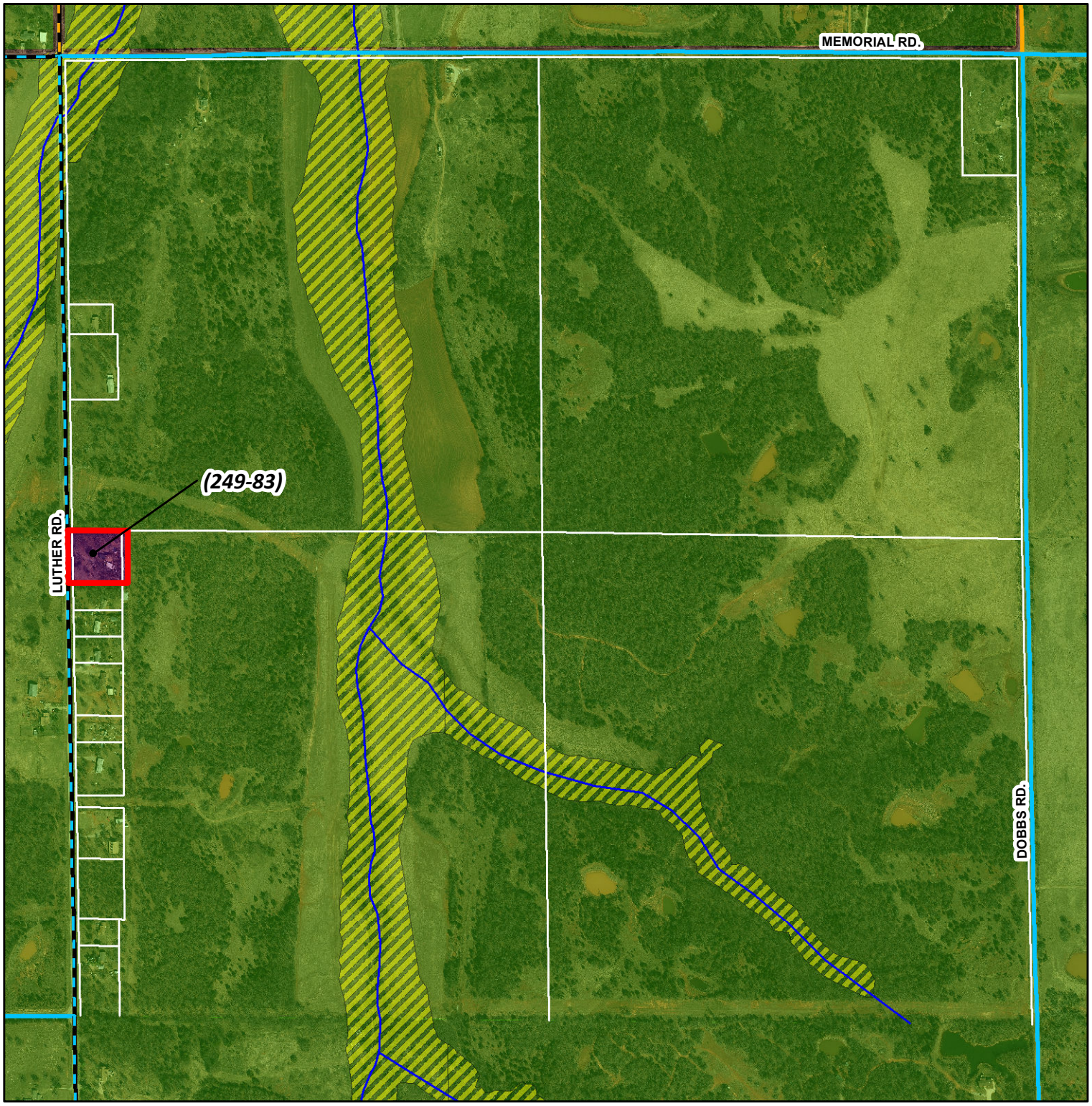


0 265 530 1,060 1,590 2,120 2,650 Feet

**Legend**

**FLOOD ZONE**

- 0.2 PCT ANNUAL CHANCE FLOOD HAZARD
- A
- AE
- FLOODWAY

**Zoning**

- Agricultural and Rural Residential
- Urban Industrial

# Oklahoma County Zoning Map Book
# Township 13N Range 1E
# Section 16

Return to Map

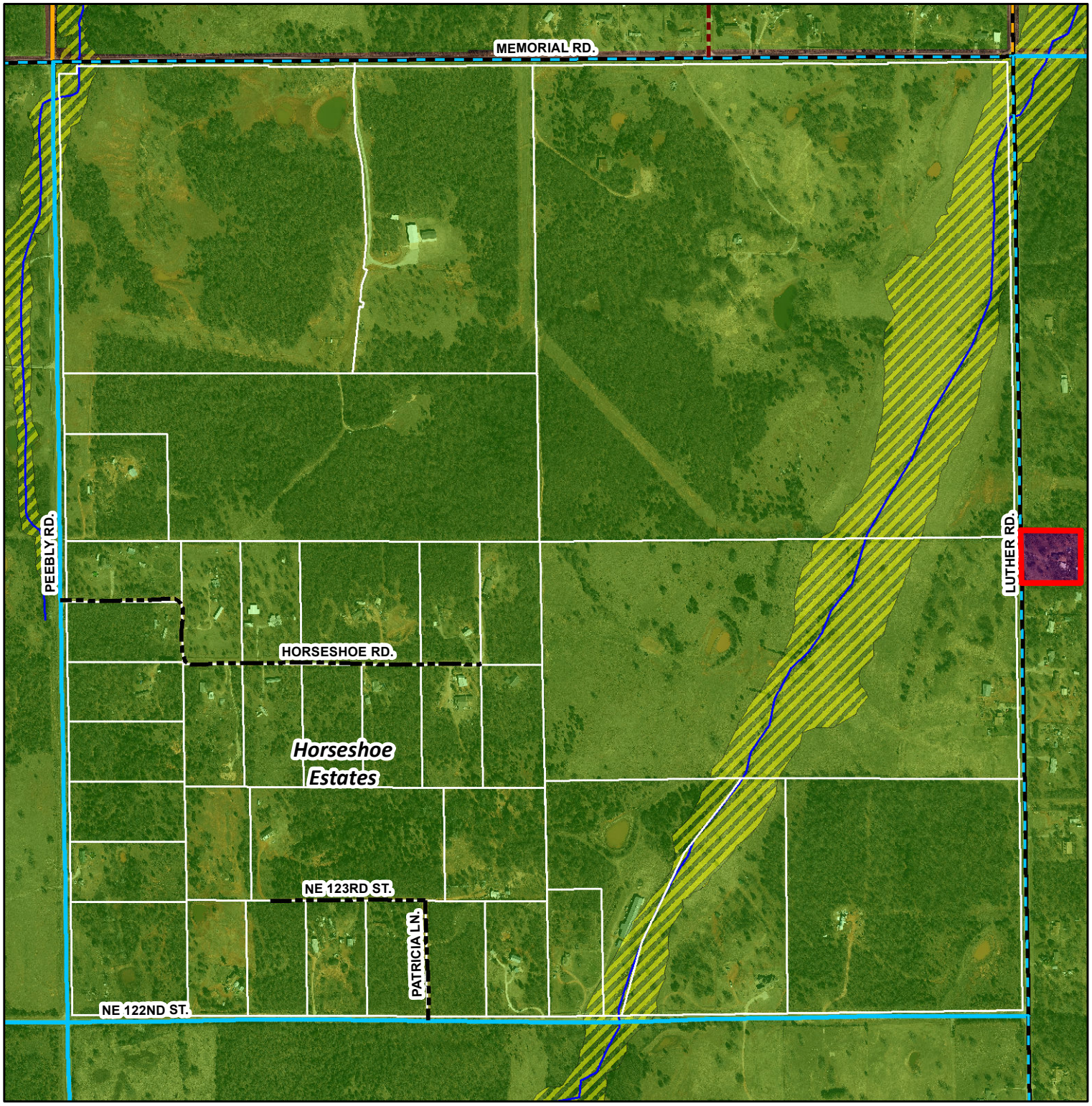


0 265 530 1,060 1,590 2,120 2,650 Feet

**Legend**

**FLOOD ZONE**

- 0.2 PCT ANNUAL CHANCE FLOOD HAZARD
- A
- AE
- FLOODWAY

**Zoning**

- Agricultural and Rural Residential

# Oklahoma County Zoning Map Book
# Township 13N Range 1E
# Section 17

Return to Map

0 265 530 1,060 1,590 2,120 2,650 Feet

**Legend**

**FLOOD ZONE**

- 0.2 PCT ANNUAL CHANCE FLOOD HAZARD
- A
- AE
- FLOODWAY

**Zoning**

- Agricultural and Rural Residential

# Oklahoma County Zoning Map Book
## Township 13N Range 1E
## Section 18

Return to Map

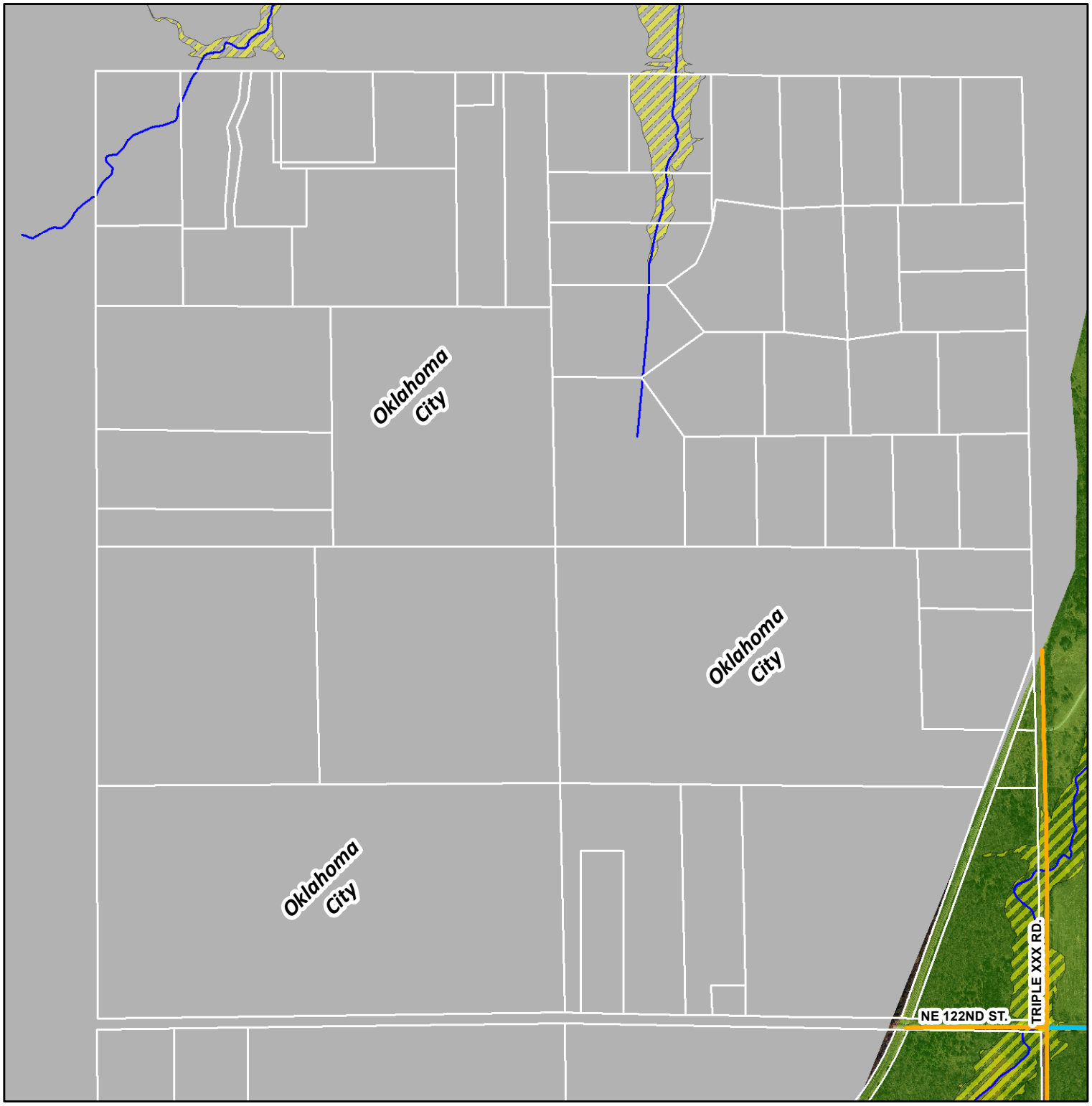


0 265 530 1,060 1,590 2,120 2,650 Feet

**Legend**

**FLOOD ZONE**
- 0.2 PCT ANNUAL CHANCE FLOOD HAZARD
- A
- AE
- FLOODWAY

**Zoning**
- Agricultural and Rural Residential

# Oklahoma County Zoning Map Book
# Township 13N Range 1E
# Section 19

Return to Map

0 265 530 1,060 1,590 2,120 2,650 Feet

**Legend**

**FLOOD ZONE**

- 0.2 PCT ANNUAL CHANCE FLOOD HAZARD
- A
- AE
- FLOODWAY

**Zoning**

- Agricultural and Rural Residential

# Oklahoma County Zoning Map Book
# Township 13N Range 1E
# Section 20

Return to Map

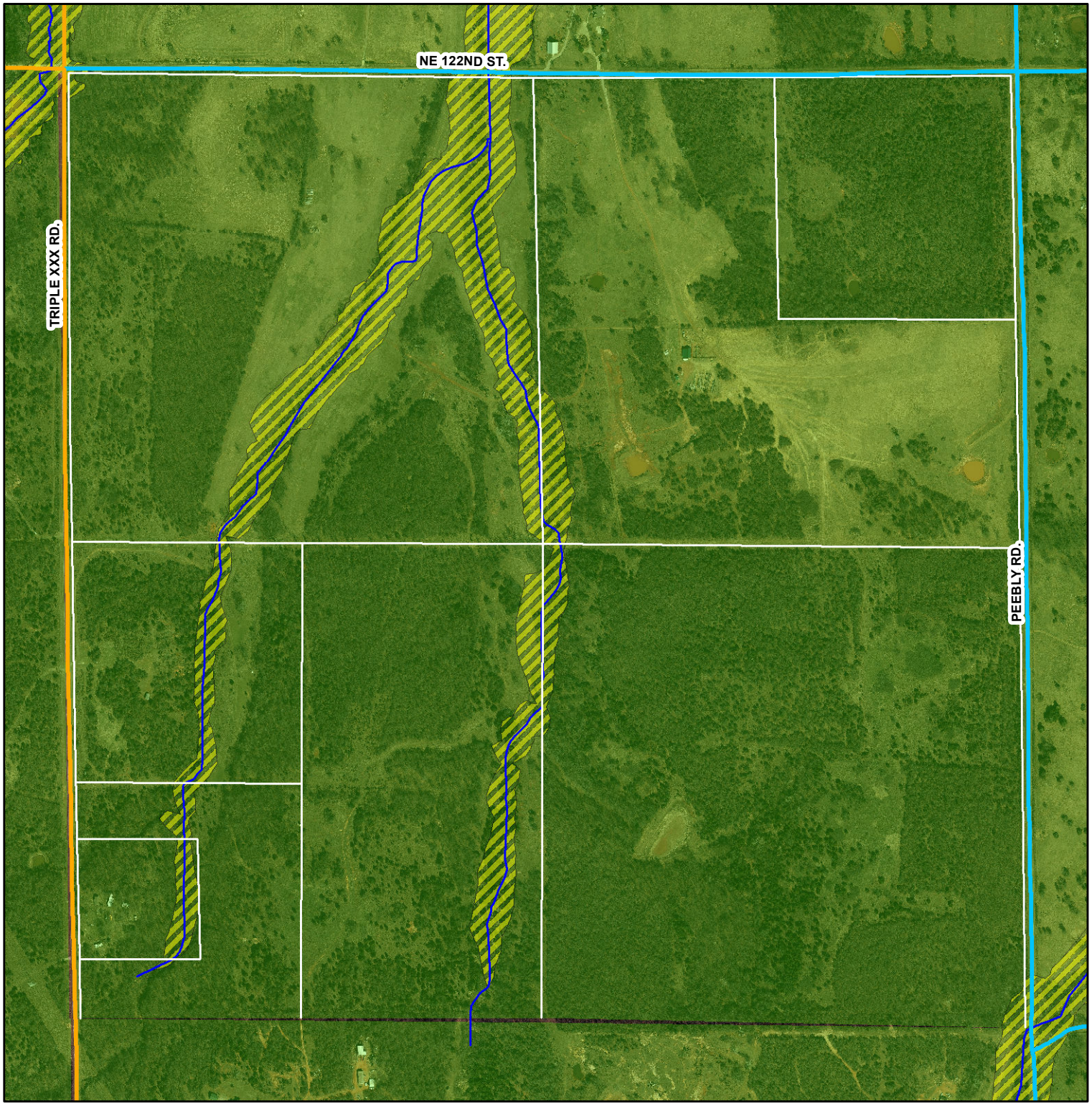


0 265 530 1,060 1,590 2,120 2,650 Feet

**Legend**

**FLOOD ZONE**

- 0.2 PCT ANNUAL CHANCE FLOOD HAZARD
- A
- AE
- FLOODWAY

**Zoning**

- Agricultural and Rural Residential

# Oklahoma County Zoning Map Book
# Township 13N Range 1E
# Section 21

Return to Map

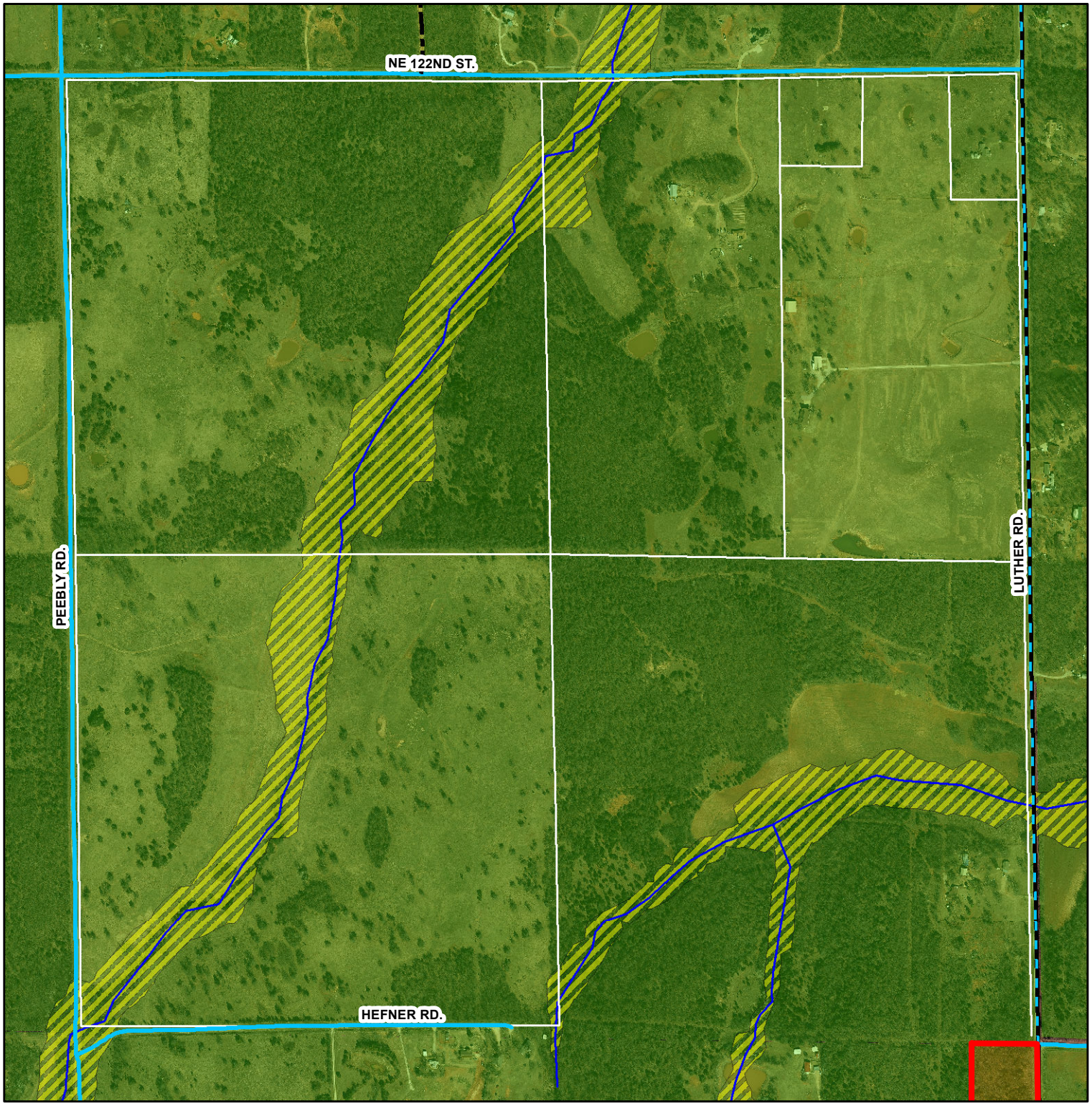


0 265 530 1,060 1,590 2,120 2,650 Feet

**Legend**

**FLOOD ZONE**

- 0.2 PCT ANNUAL CHANCE FLOOD HAZARD
- A
- AE
- FLOODWAY

**Zoning**

- Agricultural and Rural Residential

# Oklahoma County Zoning Map Book
# Township 13N Range 1E
# Section 22

Return to Map

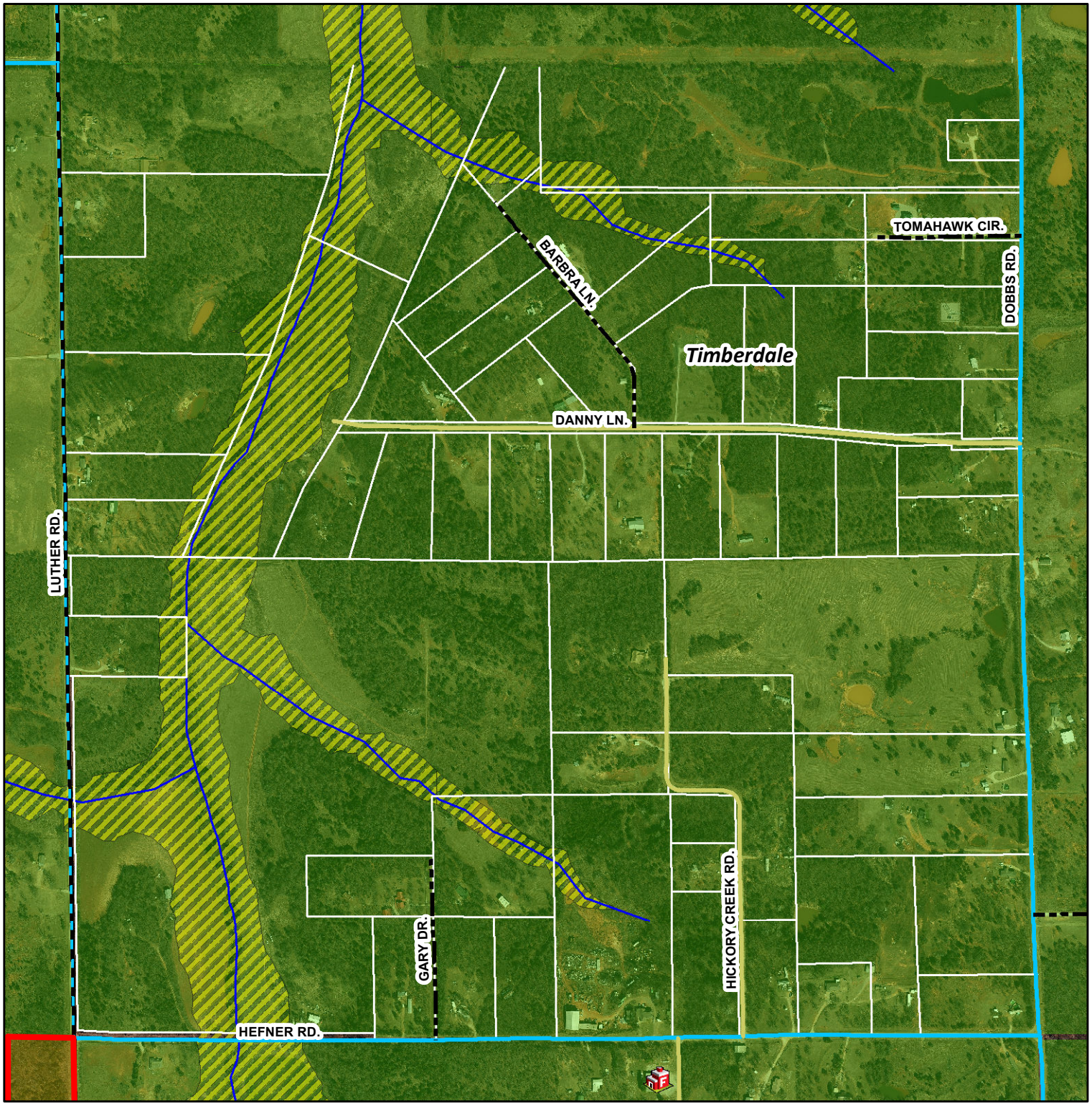


0 265 530 1,060 1,590 2,120 2,650 Feet

**Legend**

**FLOOD ZONE**

- 0.2 PCT ANNUAL CHANCE FLOOD HAZARD
- A
- AE
- FLOODWAY

**Zoning**

- Agricultural and Rural Residential

# Oklahoma County Zoning Map Book
# Township 13N Range 1E
# Section 23

Return to Map

0 265 530 1,060 1,590 2,120 2,650 Feet

**Legend**

**FLOOD ZONE**

- 0.2 PCT ANNUAL CHANCE FLOOD HAZARD
- A
- AE
- FLOODWAY

**Zoning**

- Agricultural and Rural Residential

# Oklahoma County Zoning Map Book
# Township 13N Range 1E
# Section 24

Return to Map

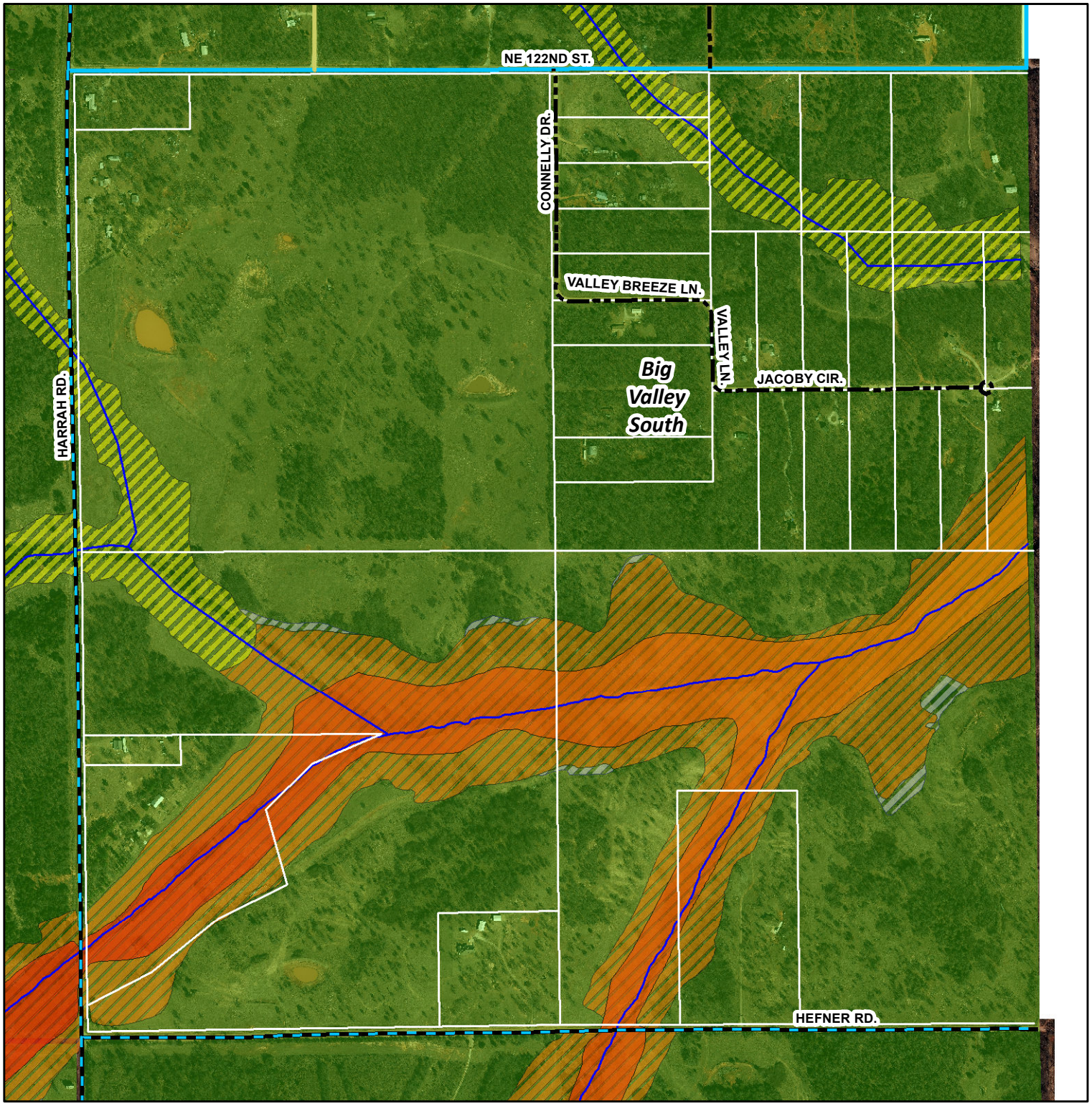


0 265 530 1,060 1,590 2,120 2,650 Feet

**Legend**

**FLOOD ZONE**

- 0.2 PCT ANNUAL CHANCE FLOOD HAZARD
- A
- AE
- FLOODWAY

**Zoning**

- Agricultural and Rural Residential

# Oklahoma County Zoning Map Book
# Township 13N Range 1E
# Section 25

Return to Map

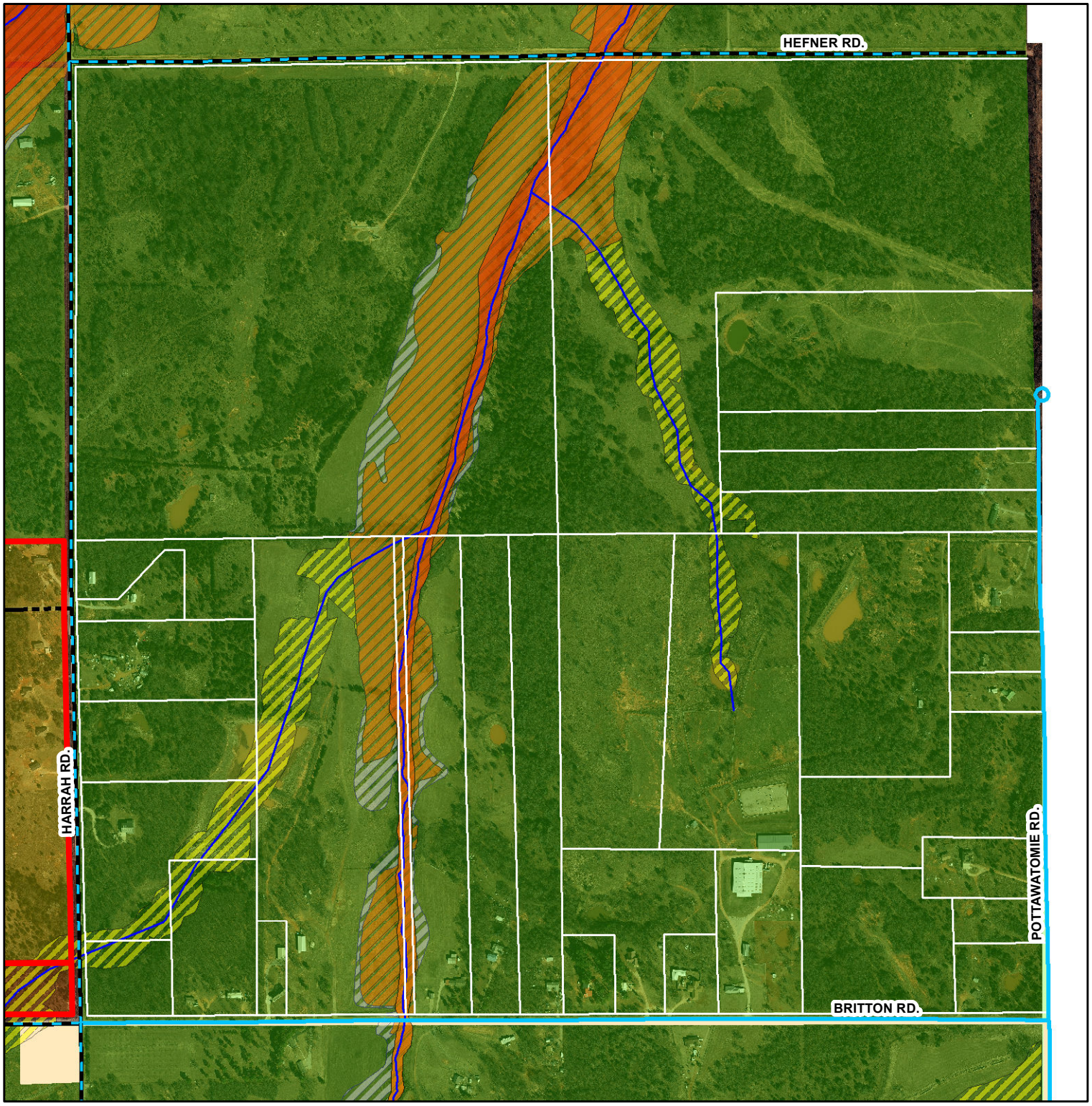


0 265 530 1,060 1,590 2,120 2,650 Feet

**Legend**

FLOODWAY

**FLOOD ZONE**

0.2 PCT ANNUAL CHANCE FLOOD HAZARD

A

AE

**Zoning**

Agricultural and Rural Residential

# Oklahoma County Zoning Map Book
# Township 13N Range 1E
# Section 26

Return to Map

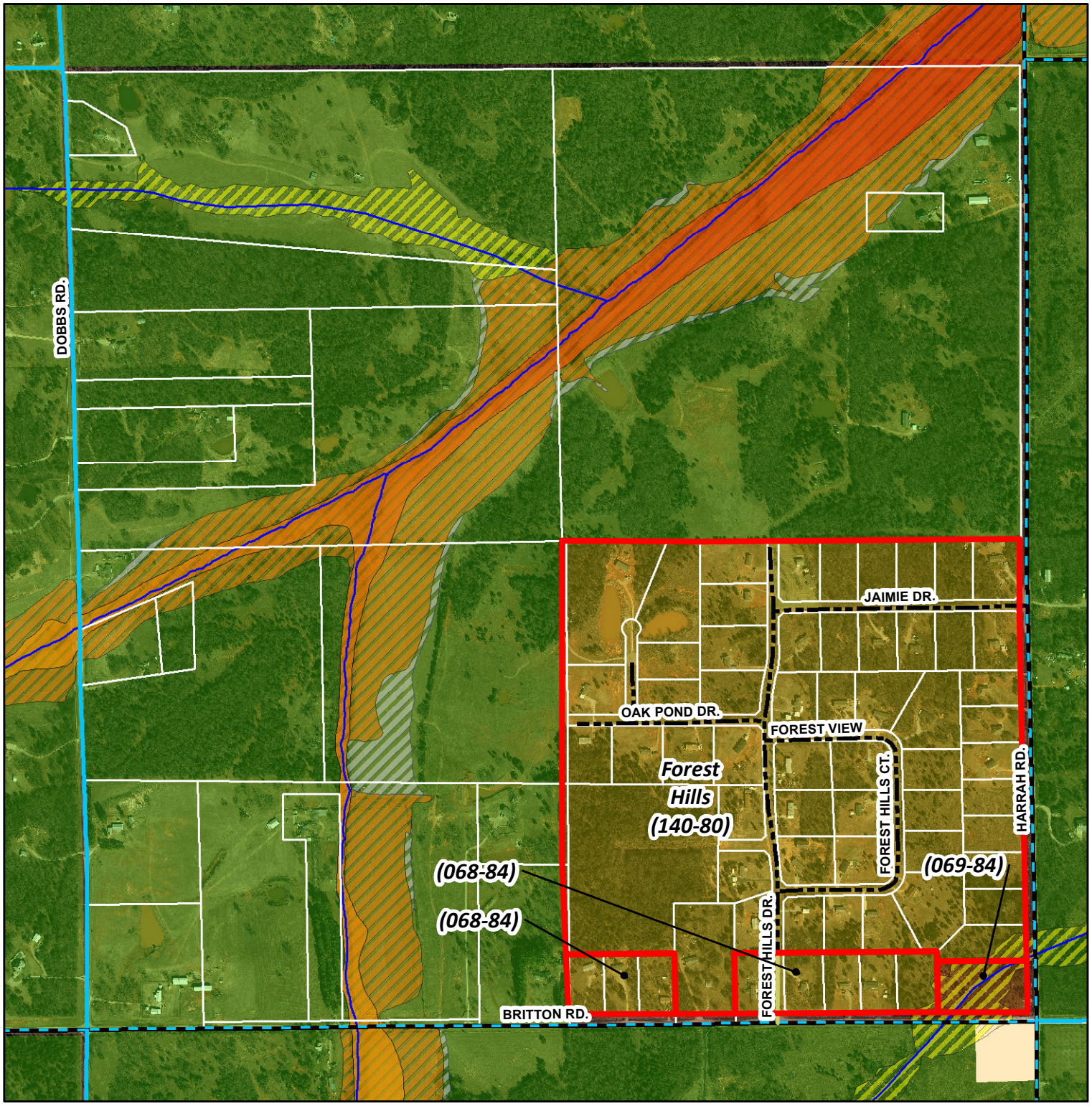


0 265 530 1,060 1,590 2,120 2,650 Feet

**Legend**

**FLOOD ZONE**

- 0.2 PCT ANNUAL CHANCE FLOOD HAZARD
- A
- AE
- FLOODWAY

**Zoning**

- Acreage Residential
- Agricultural and Rural Residential
- Urban Limited Commercial and Office

# Oklahoma County Zoning Map Book
# Township 13N Range 1E
# Section 27

Return to Map

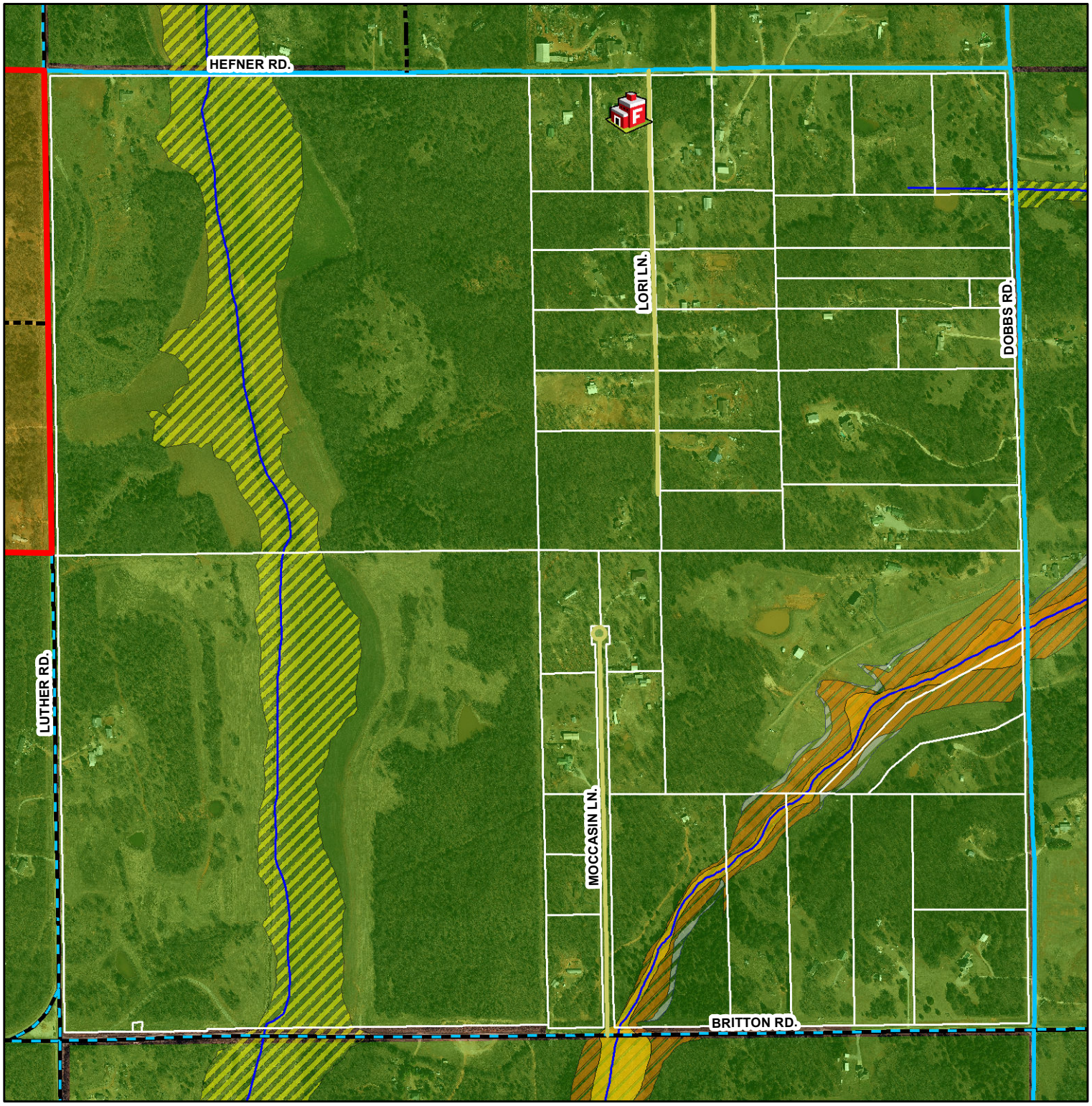


0 265 530 1,060 1,590 2,120 2,650 Feet

**Legend**

**FLOOD ZONE**

- 0.2 PCT ANNUAL CHANCE FLOOD HAZARD
- A
- AE
- FLOODWAY

**Zoning**

- Agricultural and Rural Residential

Fire Department

# Oklahoma County Zoning Map Book
# Township 13N Range 1E
# Section 28

Return to Map

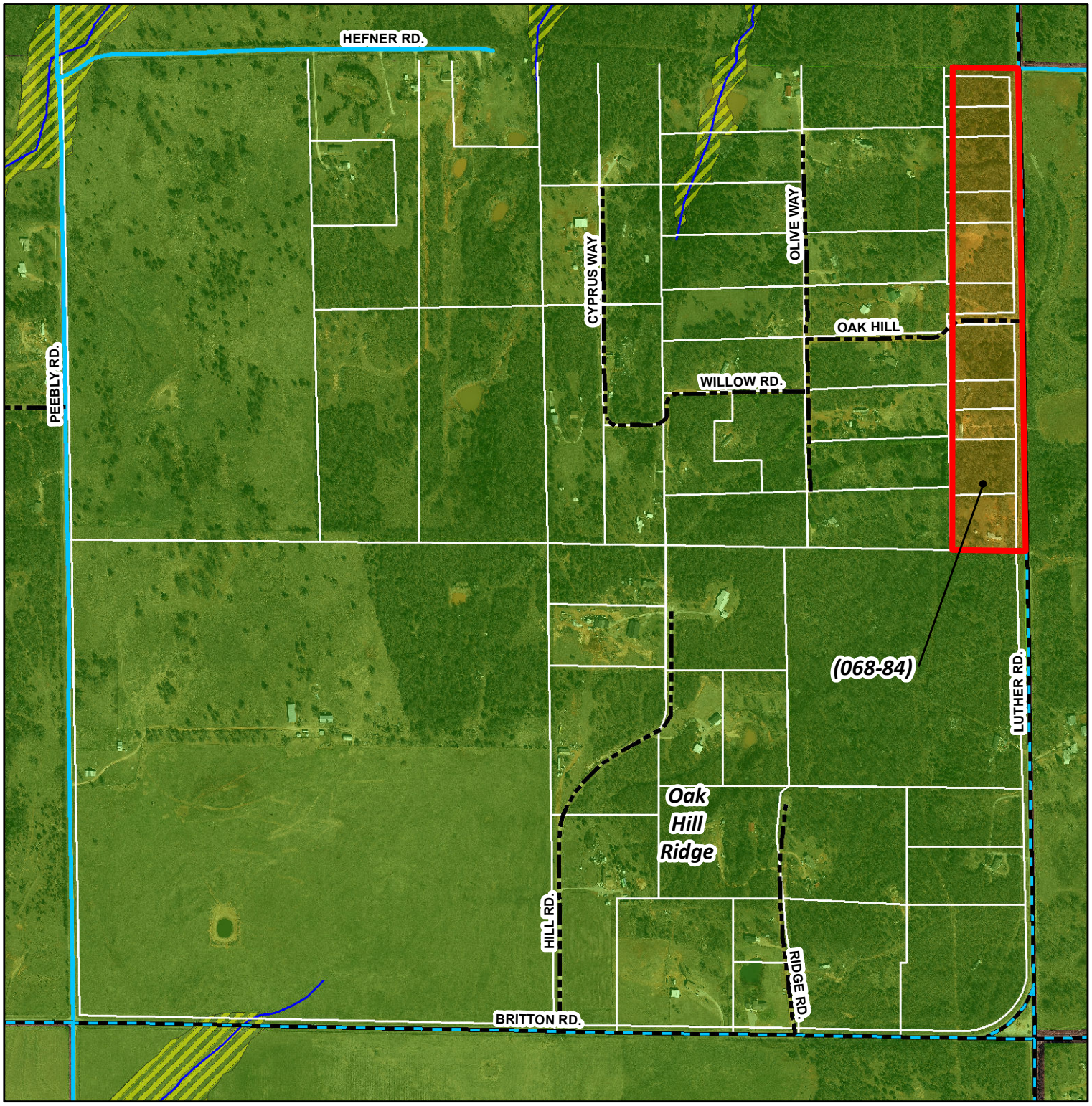


0 265 530 1,060 1,590 2,120 2,650 Feet

**Legend**

**FLOOD ZONE**

- 0.2 PCT ANNUAL CHANCE FLOOD HAZARD
- A
- AE
- FLOODWAY

**Zoning**

- Acreage Residential
- Agricultural and Rural Residential

# Oklahoma County Zoning Map Book
# Township 13N Range 1E
# Section 29

Return to Map

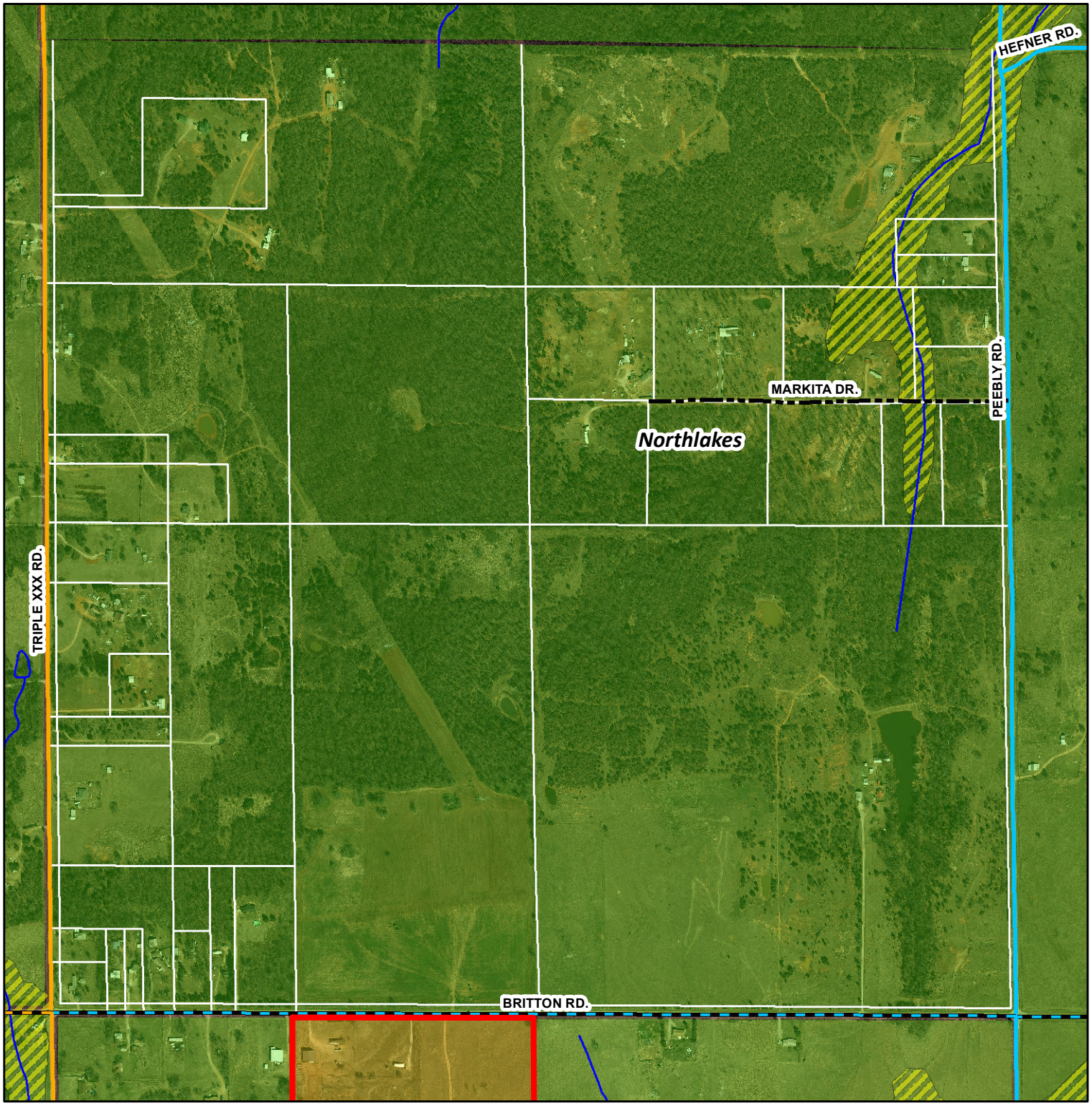


0 265 530 1,060 1,590 2,120 2,650 Feet

**Legend**

**FLOOD ZONE**

- 0.2 PCT ANNUAL CHANCE FLOOD HAZARD
- A
- AE
- FLOODWAY

**Zoning**

- Agricultural and Rural Residential

# Oklahoma County Zoning Map Book
# Township 13N Range 1E
# Section 30

Return to Map

0 265 530 1,060 1,590 2,120 2,650 Feet

**Legend**

**FLOOD ZONE**
- 0.2 PCT ANNUAL CHANCE FLOOD HAZARD
- A
- AE
- FLOODWAY

**Zoning**
- Acreage Residential
- Agricultural and Rural Residential

# Oklahoma County Zoning Map Book
# Township 13N Range 1E
# Section 31

Return to Map

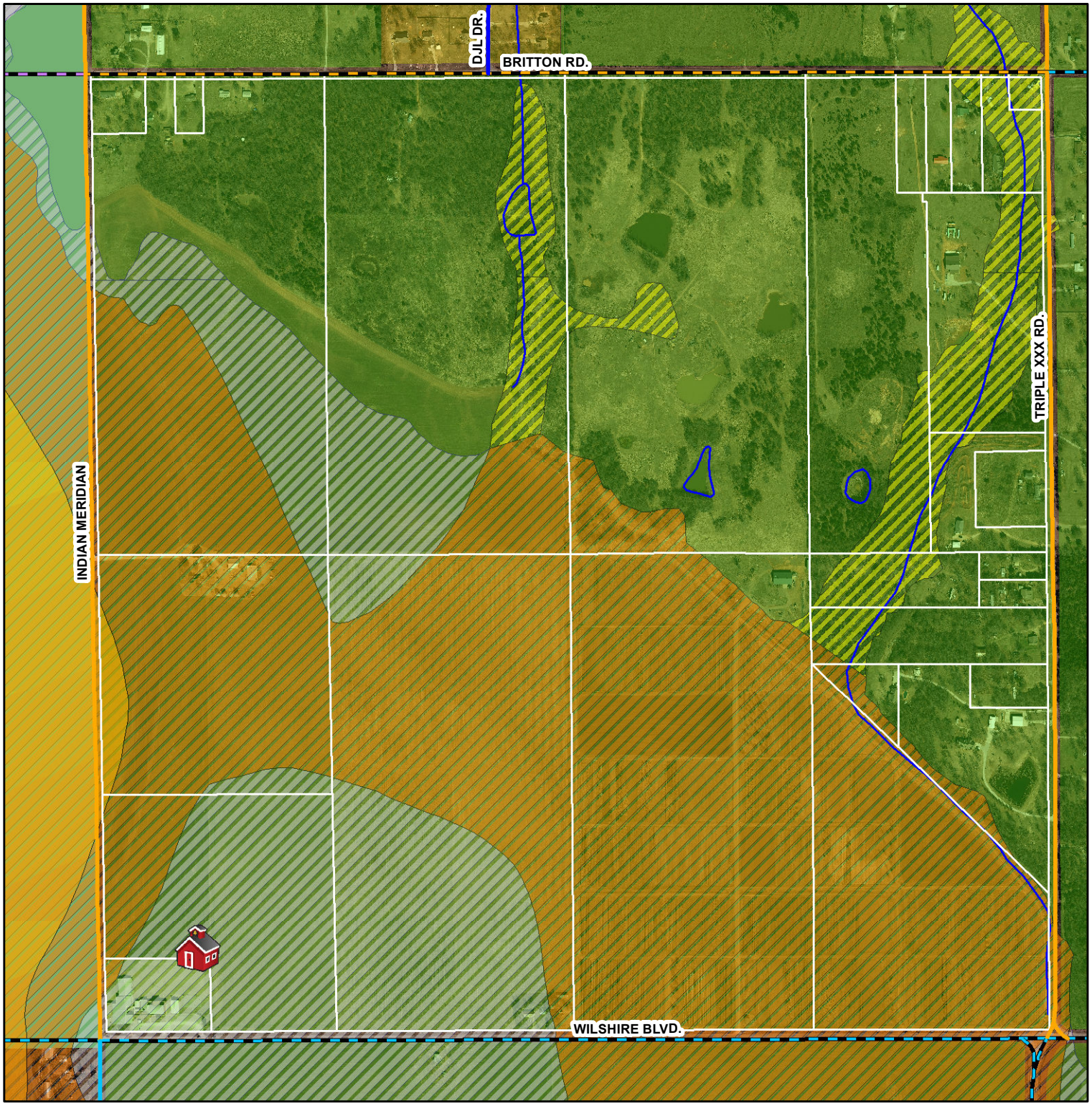


0 265 530 1,060 1,590 2,120 2,650 Feet

**Legend**

**FLOOD ZONE**
- 0.2 PCT ANNUAL CHANCE FLOOD HAZARD
- A
- AE
- FLOODWAY

**Zoning**
- Agricultural and Rural Residential

School

# Oklahoma County Zoning Map Book
# Township 13N Range 1E
# Section 32

Return to Map

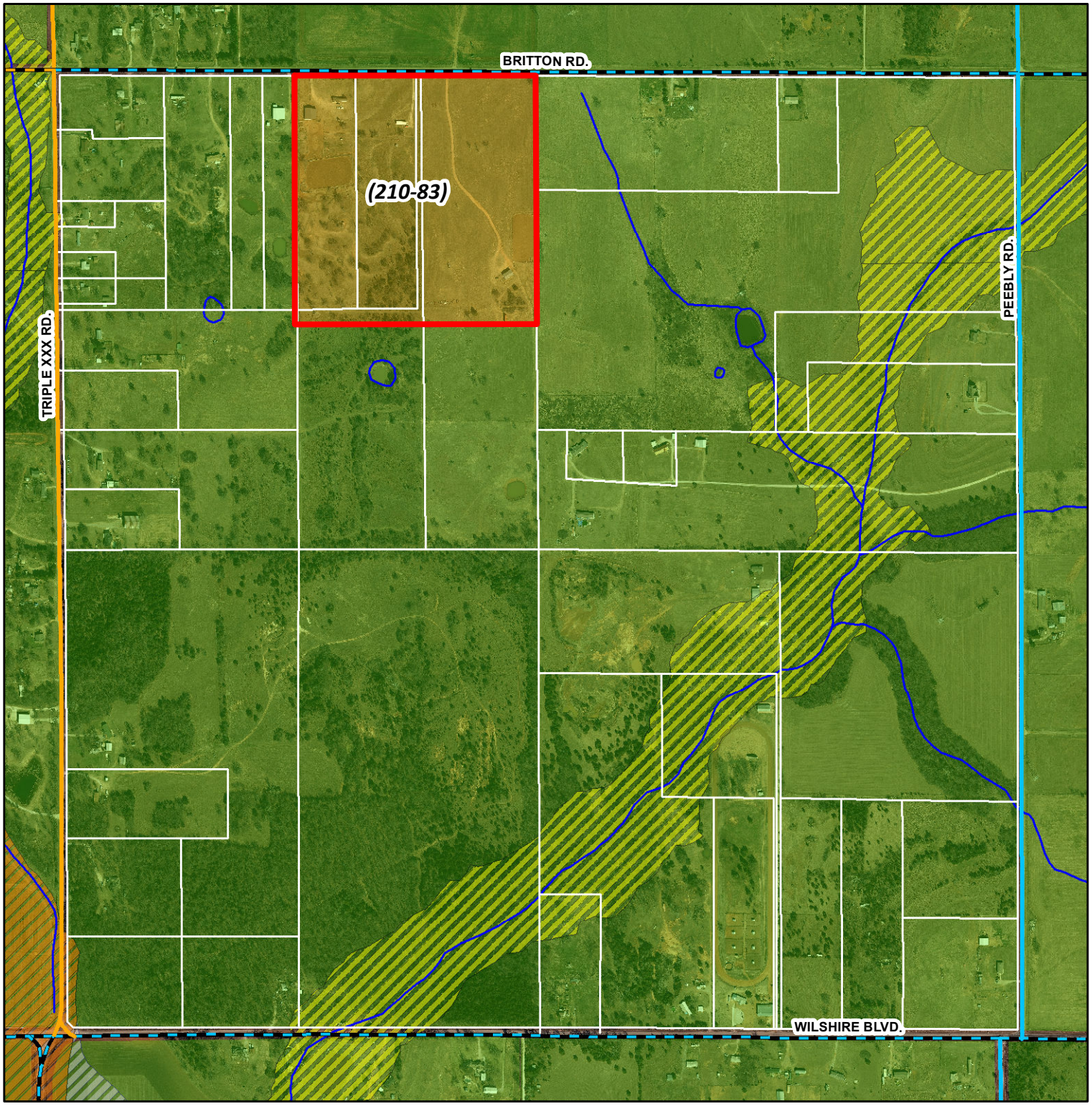


0 265 530 1,060 1,590 2,120 2,650 Feet

**Legend**

**FLOOD ZONE**
- 0.2 PCT ANNUAL CHANCE FLOOD HAZARD
- A
- AE
- FLOODWAY

**Zoning**
- Acreage Residential
- Agricultural and Rural Residential

# Oklahoma County Zoning Map Book
# Township 13N Range 1E
# Section 33

Return to Map

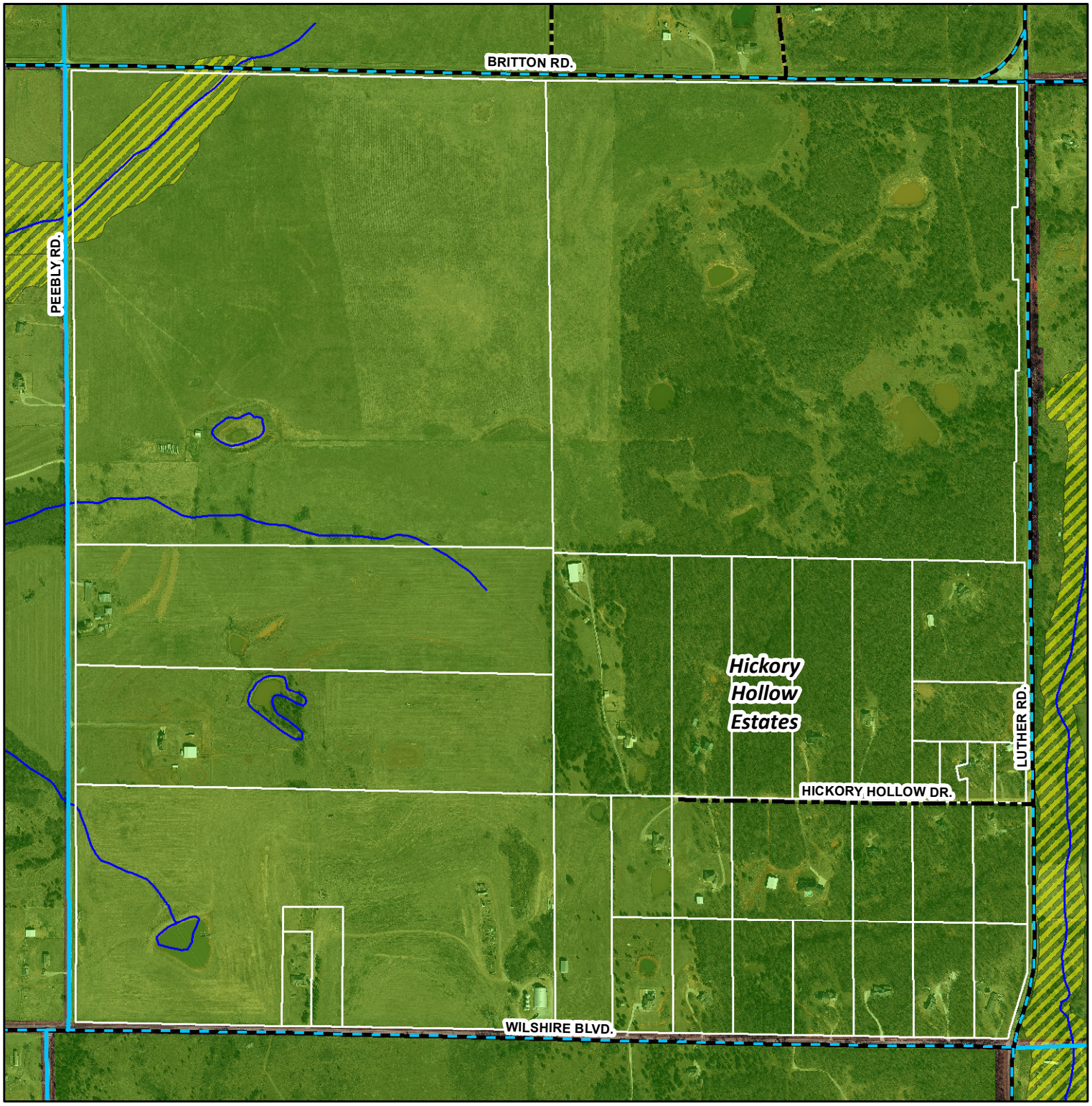


0 265 530 1,060 1,590 2,120 2,650 Feet

**Legend**

**FLOOD ZONE**

- 0.2 PCT ANNUAL CHANCE FLOOD HAZARD
- A
- AE
- FLOODWAY

**Zoning**

- Agricultural and Rural Residential

# Oklahoma County Zoning Map Book
# Township 13N Range 1E
# Section 34

Return to Map

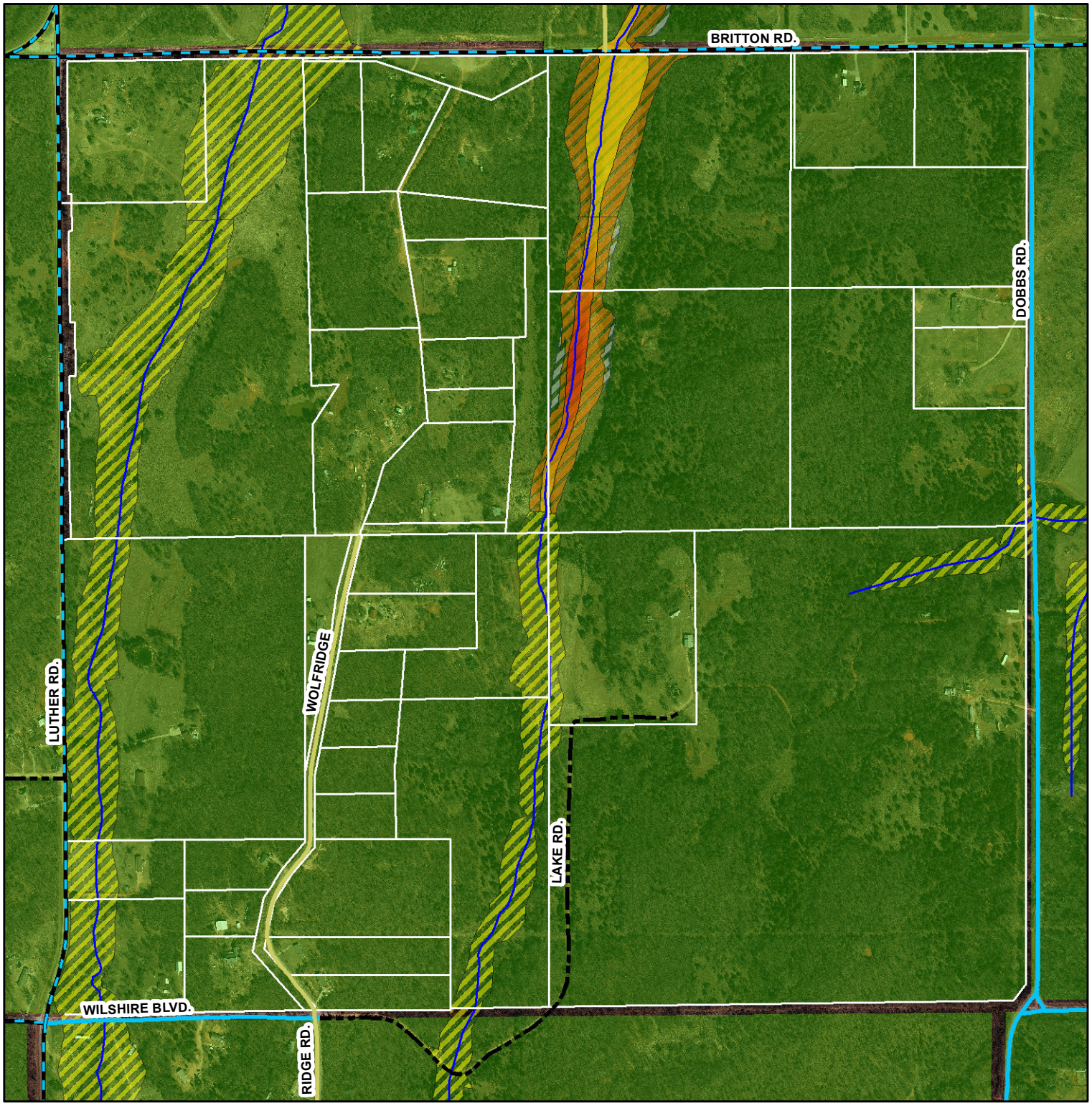


0 265 530 1,060 1,590 2,120 2,650 Feet

**Legend**

**FLOOD ZONE**

- 0.2 PCT ANNUAL CHANCE FLOOD HAZARD
- A
- AE
- FLOODWAY

**Zoning**

- Agricultural and Rural Residential

# Oklahoma County Zoning Map Book
# Township 13N Range 1E
# Section 35

Return to Map

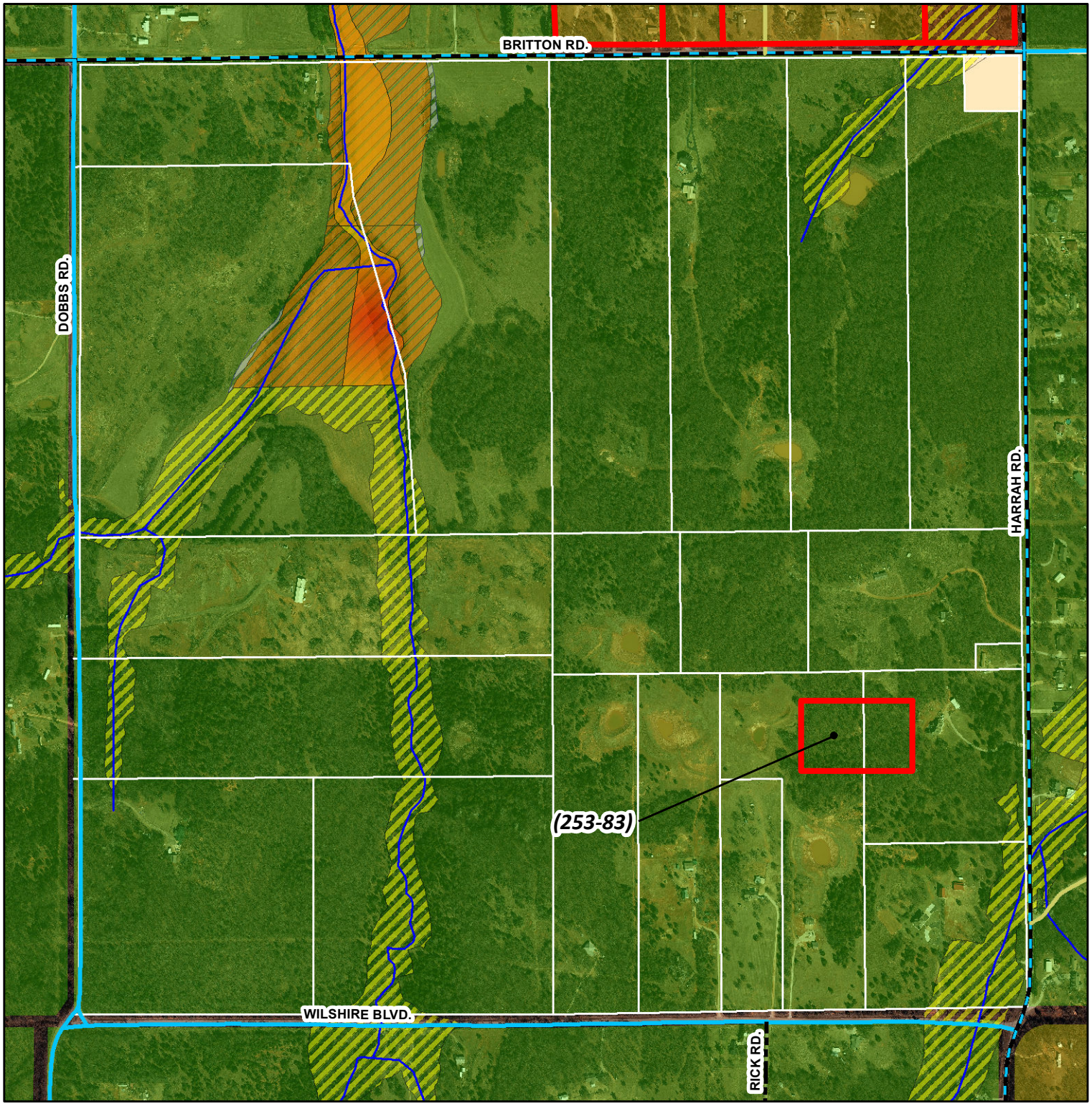


0 265 530 1,060 1,590 2,120 2,650 Feet

**Legend**

**FLOOD ZONE**

- 0.2 PCT ANNUAL CHANCE FLOOD HAZARD
- A
- AE
- FLOODWAY

**Zoning**

- Agricultural and Rural Residential

# Oklahoma County Zoning Map Book
# Township 13N Range 1E
# Section 36

Return to Map

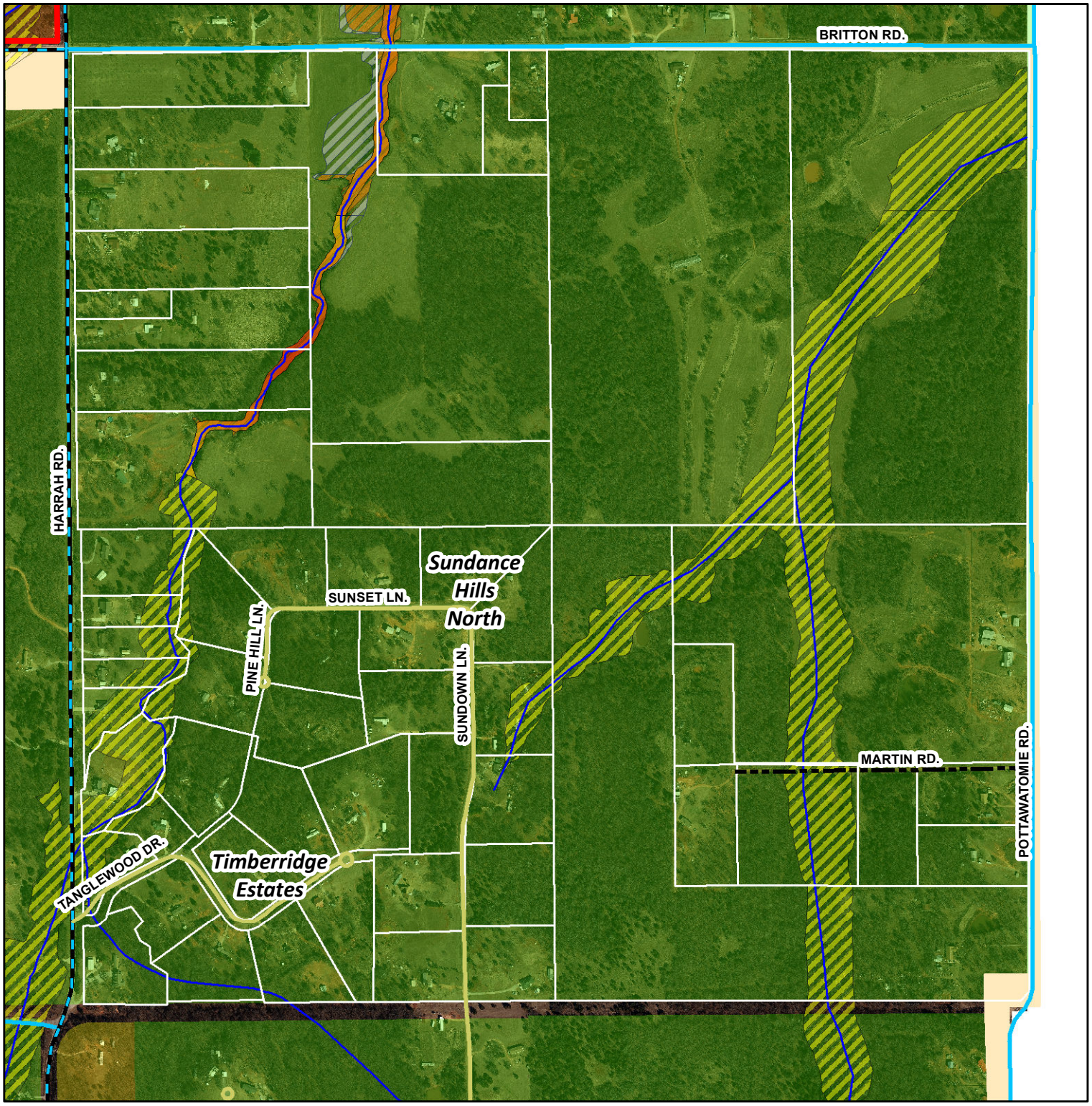


0 265 530 1,060 1,590 2,120 2,650 Feet

**Legend**

**FLOOD ZONE**

- 0.2 PCT ANNUAL CHANCE FLOOD HAZARD
- A
- AE
- FLOODWAY

**Zoning**

- Agricultural and Rural Residential

# Oklahoma County Zoning Map Book
# Township 12N Range 4W
# Section 14

Return to Map

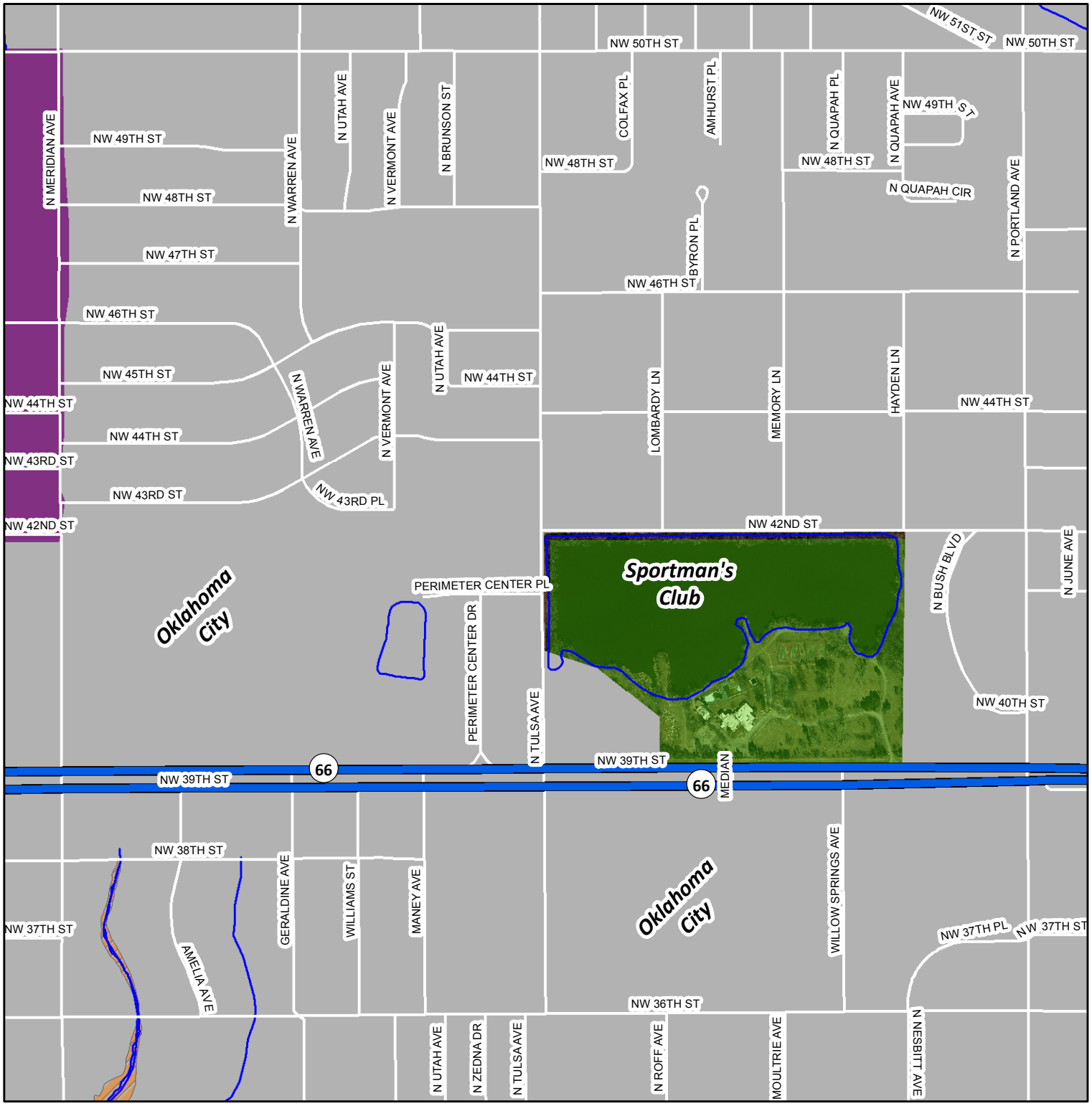


0 265 530 1,060 1,590 2,120 2,650 Feet

## Legend

**FLOOD ZONE**

- 0.2 PCT ANNUAL CHANCE FLOOD HAZARD
- A
- AE
- FLOODWAY

**Zoning**

- Agricultural and Rural Residential

# Oklahoma County Zoning Map Book
## Township 12N Range 2W
## Section 7

Return to Map

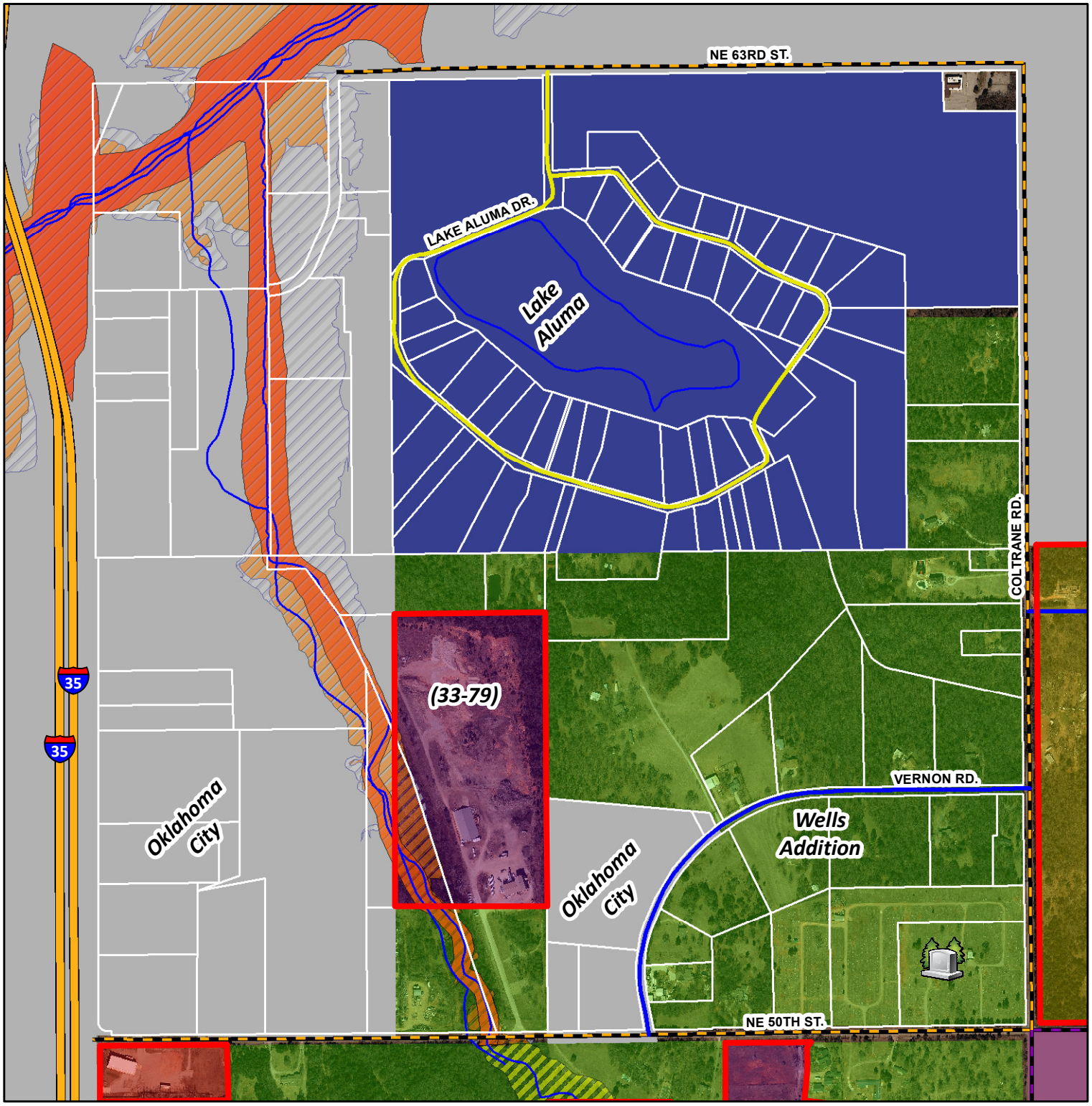


0 265 530 1,060 1,590 2,120 2,650 Feet

**Legend**

**FLOOD ZONE**
- 0.2 PCT ANNUAL CHANCE FLOOD HAZARD
- A
- AE
- FLOODWAY

**Zoning**
- Agricultural and Rural Residential
- Urban Industrial
- Cemetery

# Oklahoma County Zoning Map Book
## Township 12N Range 2W
## Section 8

Return to Map

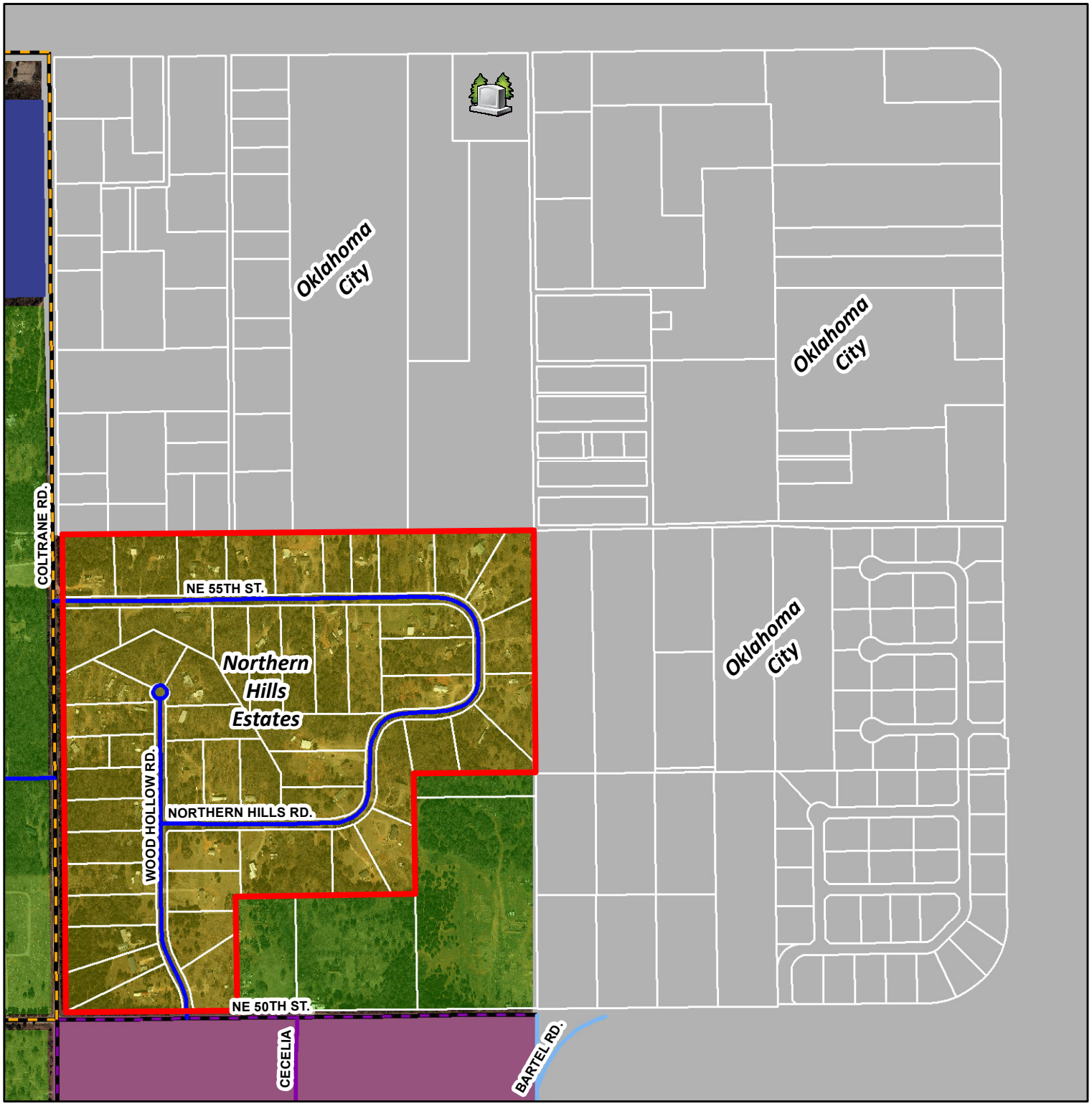


0 265 530 1,060 1,590 2,120 2,650 Feet

**Legend**

**FLOOD ZONE**
- 0.2 PCT ANNUAL CHANCE FLOOD HAZARD
- A
- AE
- FLOODWAY

**Zoning**
- Acreage Residential
- Agricultural and Rural Residential
- Cemetery

# Oklahoma County Zoning Map Book
## Township 12N Range 2W
## Section 18

Return to Map

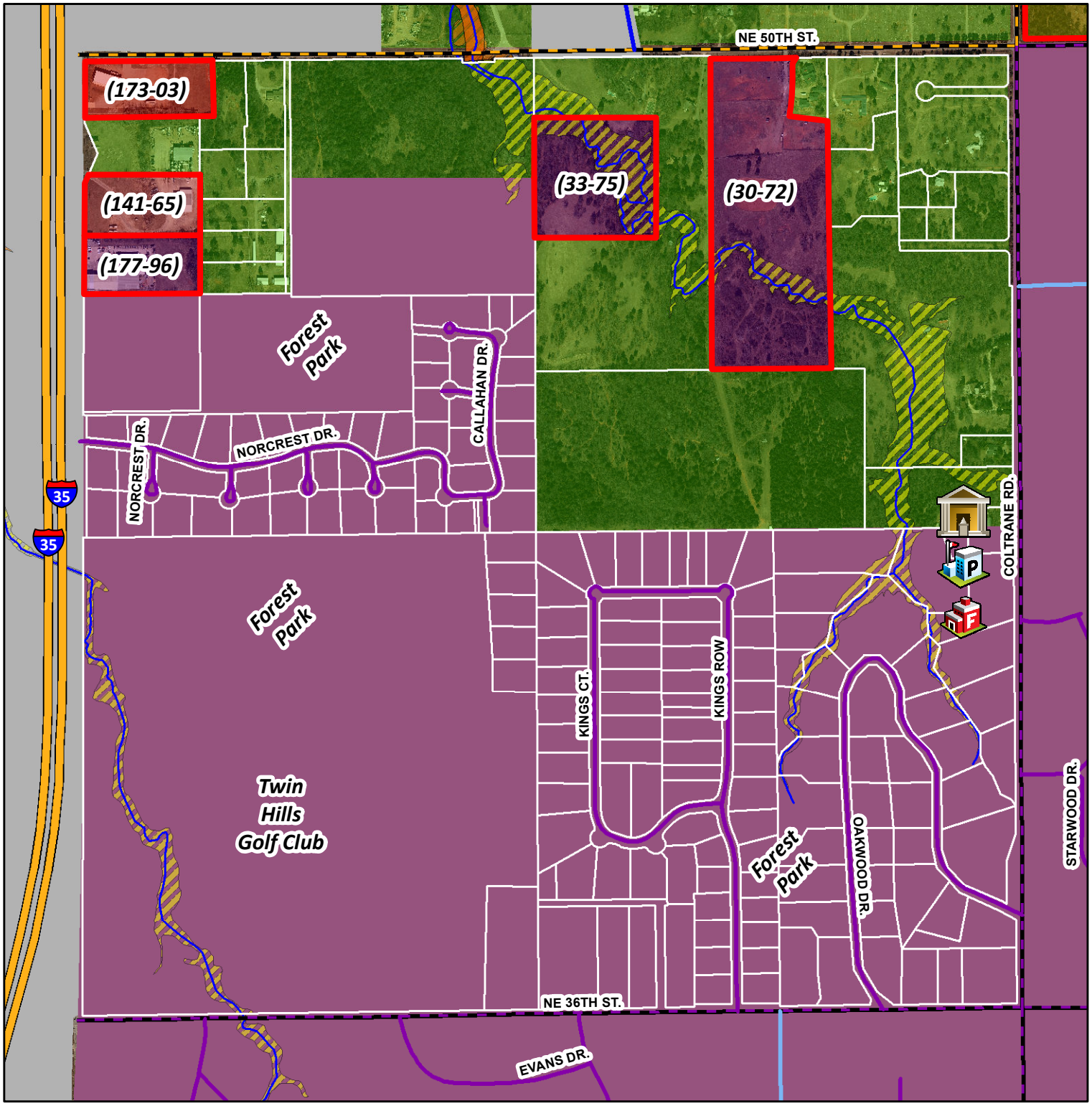


0 265 530 1,060 1,590 2,120 2,650 Feet

**Legend**

**FLOOD ZONE**
- 0.2 PCT ANNUAL CHANCE FLOOD HAZARD
- A
- AE
- FLOODWAY

**Zoning**
- Agricultural and Rural Residential
- Highway Commercial
- Urban General Commercial and Office
- Urban Industrial

- Police Department
- City Hall
- Fire Department

# Oklahoma County Zoning Map Book
# Township 12N Range 2W
# Section 22

Return to Map

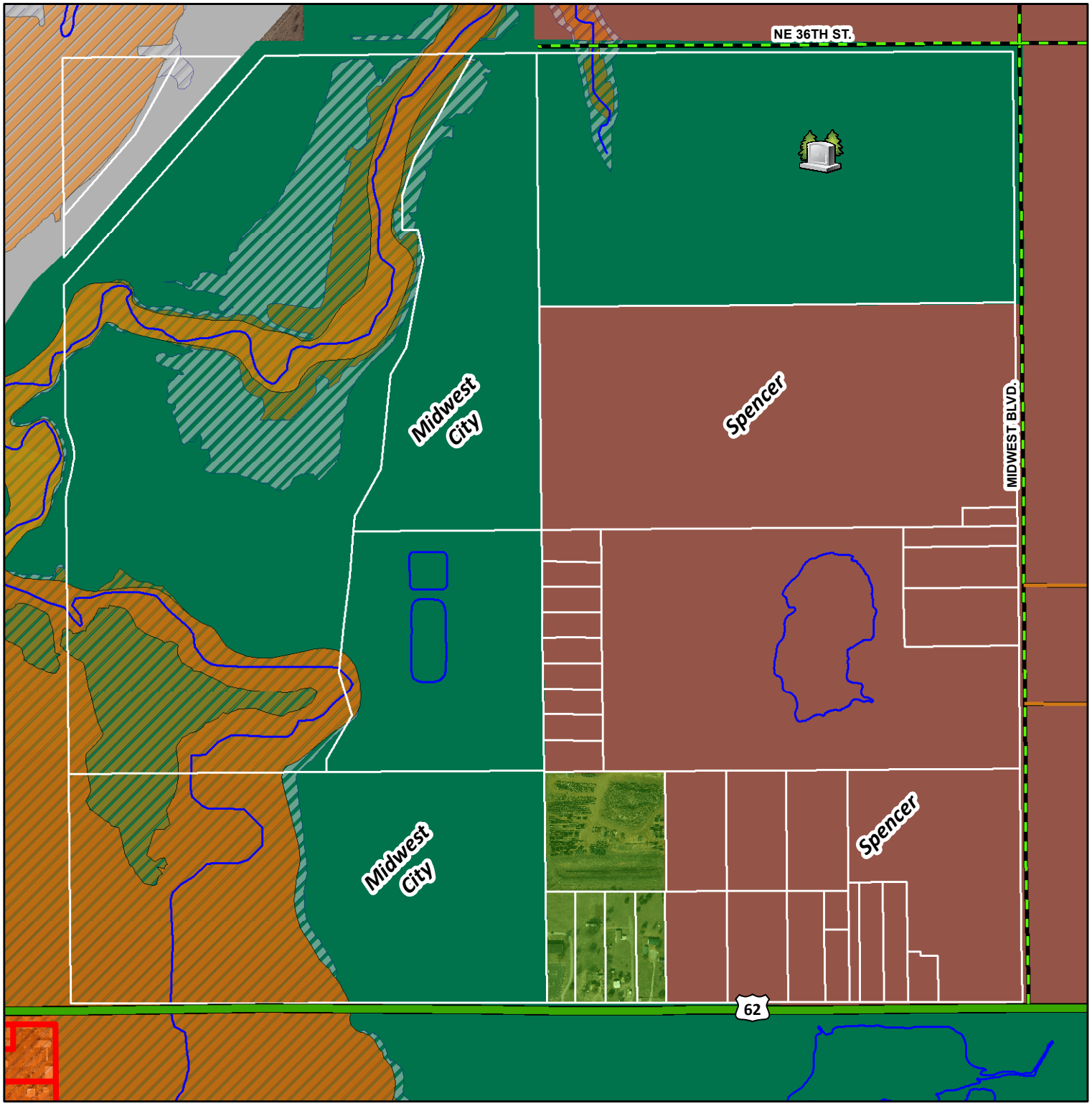


0 265 530 1,060 1,590 2,120 2,650 Feet

**Legend**

**FLOOD ZONE**

- 0.2 PCT ANNUAL CHANCE FLOOD HAZARD
- A
- AE
- FLOODWAY

**Zoning**

- Agricultural
- Cemetery

# Oklahoma County Zoning Map Book
## Township 12N Range 2W
## Section 28

Return to Map

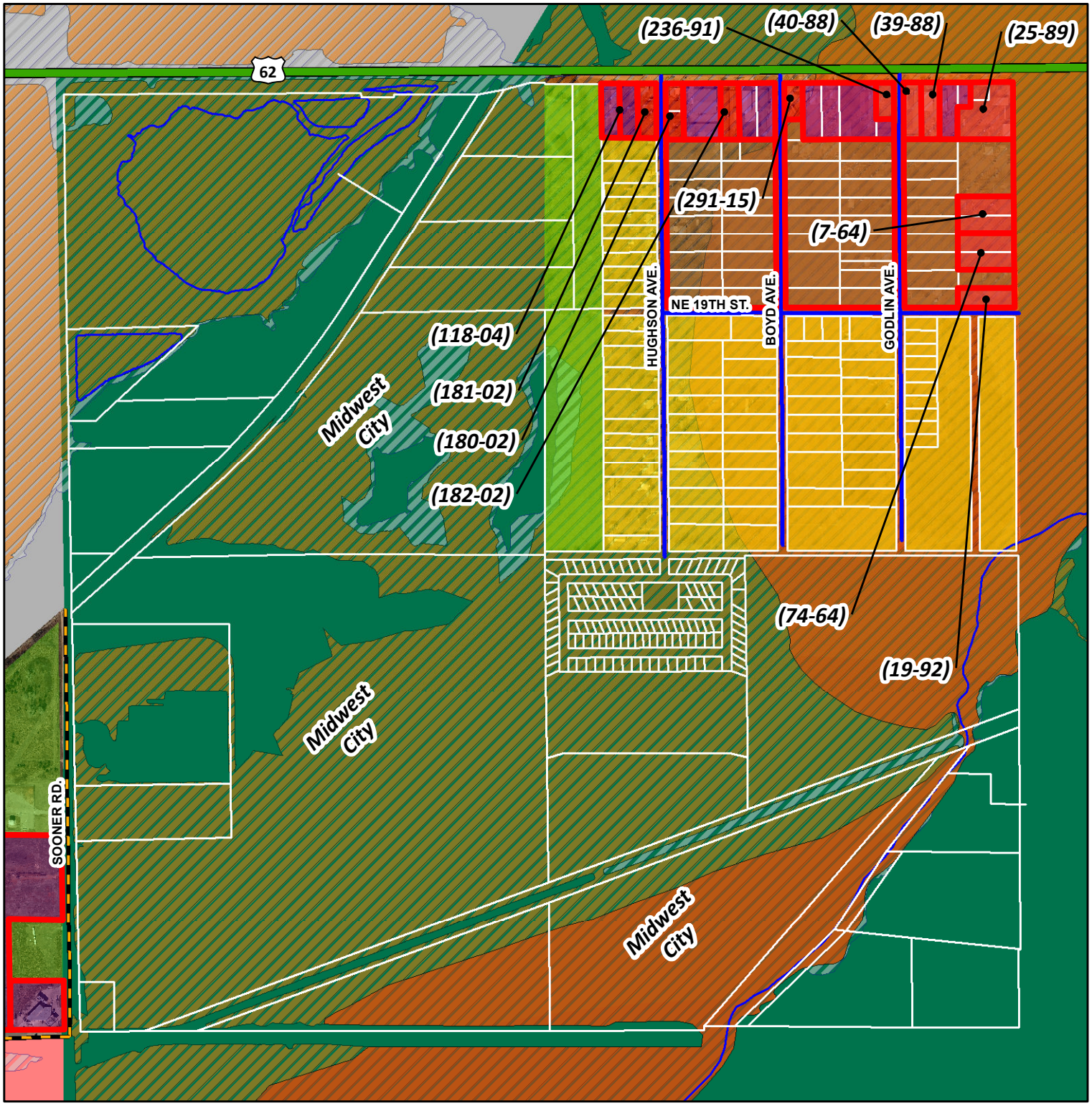


0 265 530 1,060 1,590 2,120 2,650 Feet

**Legend**

**FLOOD ZONE**
- 0.2 PCT ANNUAL CHANCE FLOOD HAZARD
- A
- AE
- FLOODWAY

**Zoning**
- Acreage Residential
- Agricultural and Rural Residential
- Highway Commercial
- Urban General Commercial and Office
- Urban Industrial
- Urban Single Family Residential

# Oklahoma County Zoning Map Book
## Township 12N Range 2W
## Section 29

Return to Map

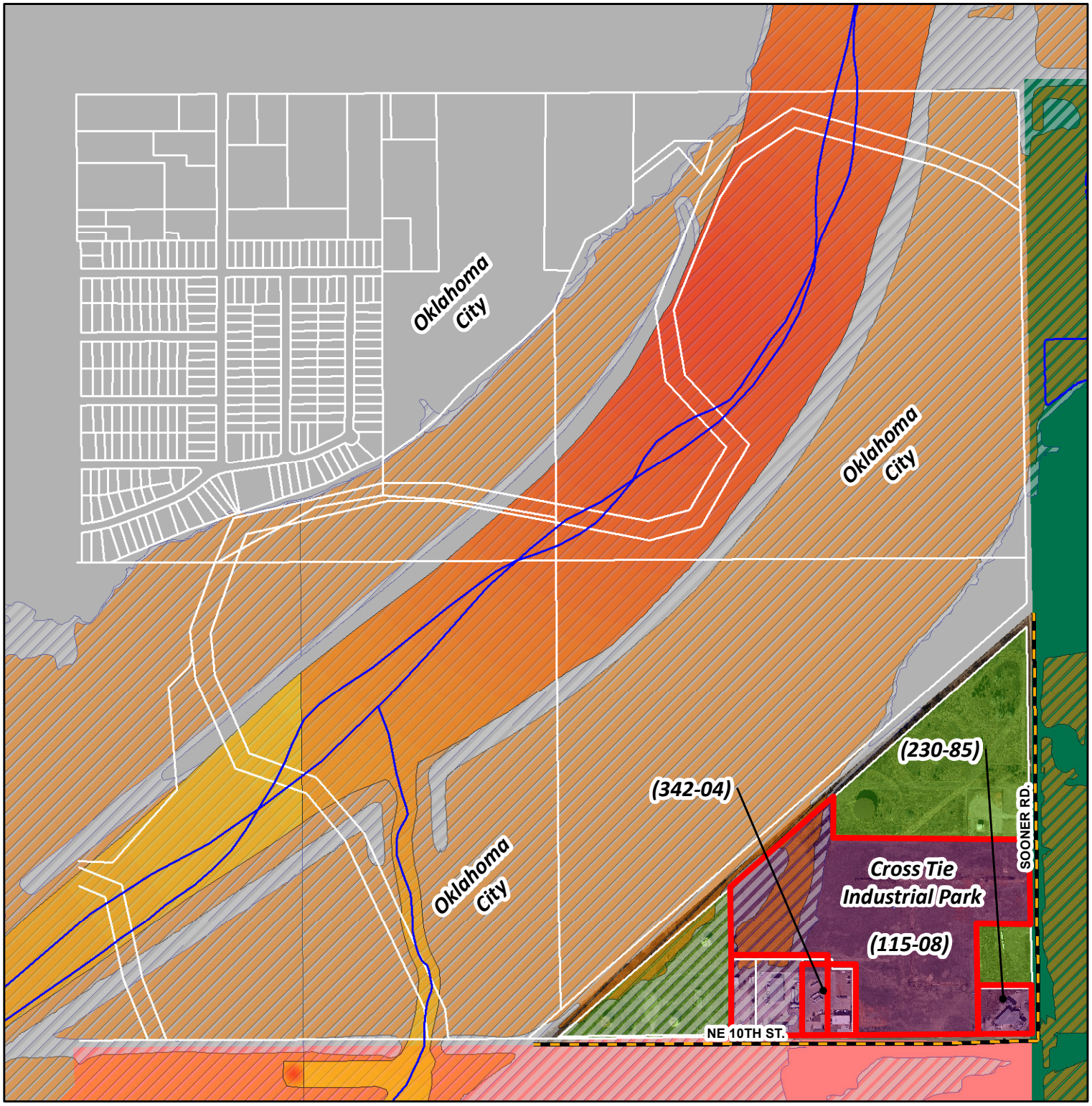


0 265 530 1,060 1,590 2,120 2,650 Feet

**Legend**

**FLOOD ZONE**
- 0.2 PCT ANNUAL CHANCE FLOOD HAZARD
- A
- AE
- FLOODWAY

**Zoning**
- Agricultural and Rural Residential
- Urban Industrial

# Oklahoma County Zoning Map Book
## Township 12N Range 1W
## Section 1

Return to Map

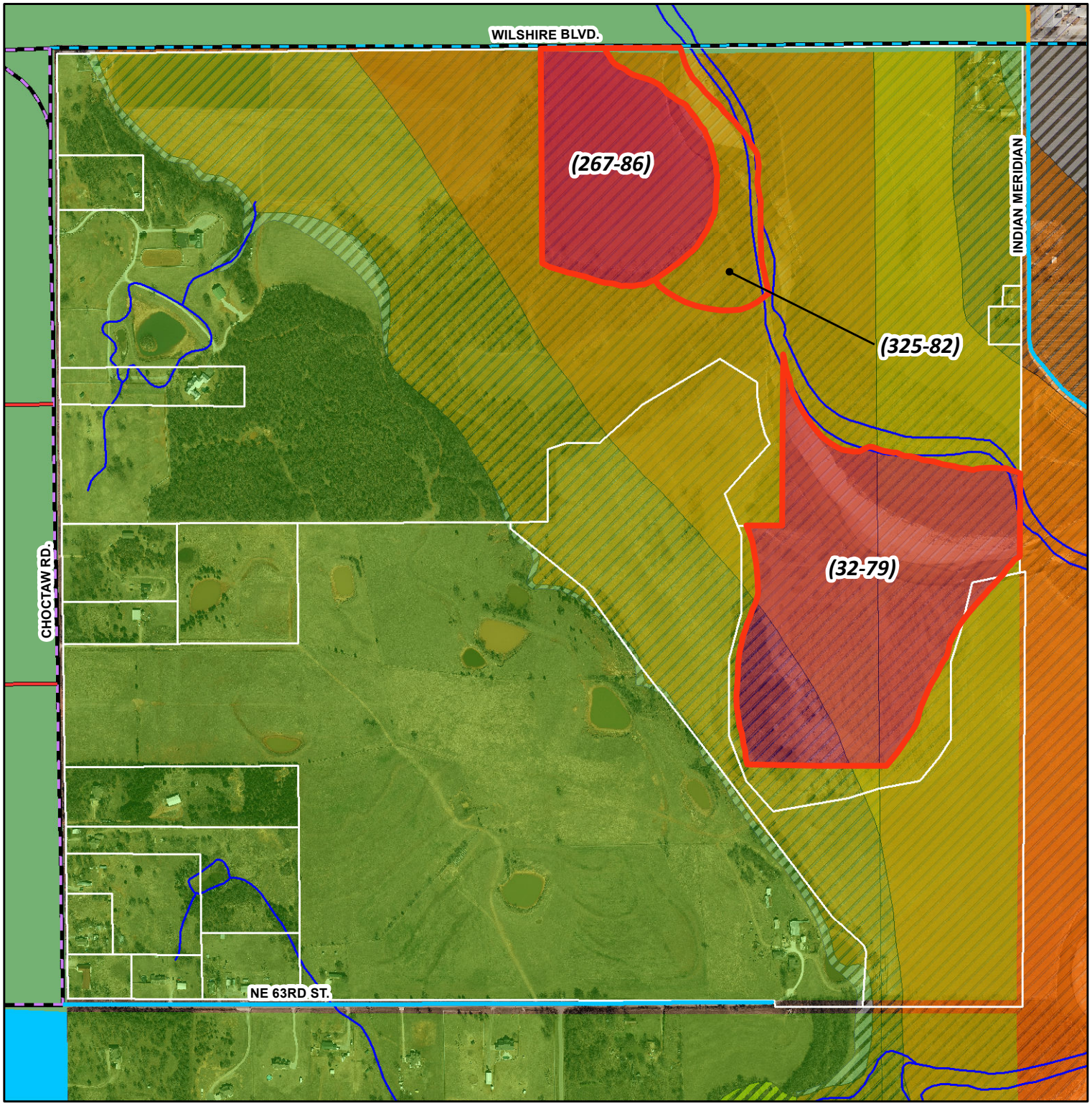


**Legend**

0 265 530 1,060 1,590 2,120 2,650 Feet

**FLOOD ZONE**

- 0.2 PCT ANNUAL CHANCE FLOOD HAZARD
- A
- AE
- FLOODWAY

**Zoning**

- Agricultural and Rural Residential
- Urban Industrial

# Oklahoma County Zoning Map Book
## Township 12N Range 1W
## Section 4

Return to Map

0 265 530 1,060 1,590 2,120 2,650 Feet

**Legend**

**FLOOD ZONE**

- 0.2 PCT ANNUAL CHANCE FLOOD HAZARD
- A
- AE
- FLOODWAY

**Zoning**

- Agricultural and Rural Residential

# Oklahoma County Zoning Map Book
# Township 12N Range 1W
# Section 12

Return to Map

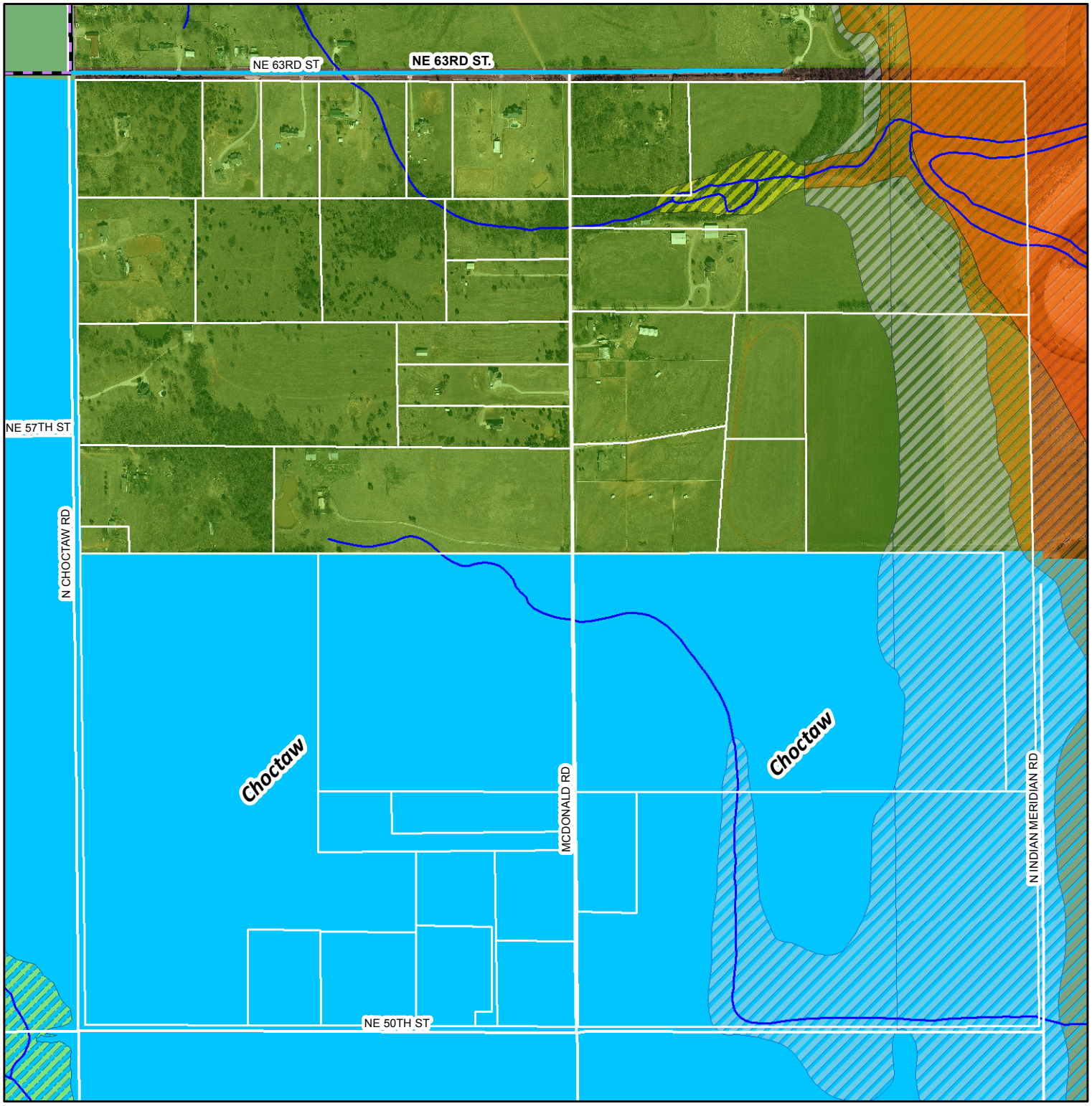


0 265 530 1,060 1,590 2,120 2,650 Feet

**Legend**

**FLOOD ZONE**

- 0.2 PCT ANNUAL CHANCE FLOOD HAZARD
- A
- AE
- FLOODWAY

**Zoning**

- Agricultural and Rural Residential

# Oklahoma County Zoning Map Book
## Township 12N Range 1W
## Section 15

Return to Map

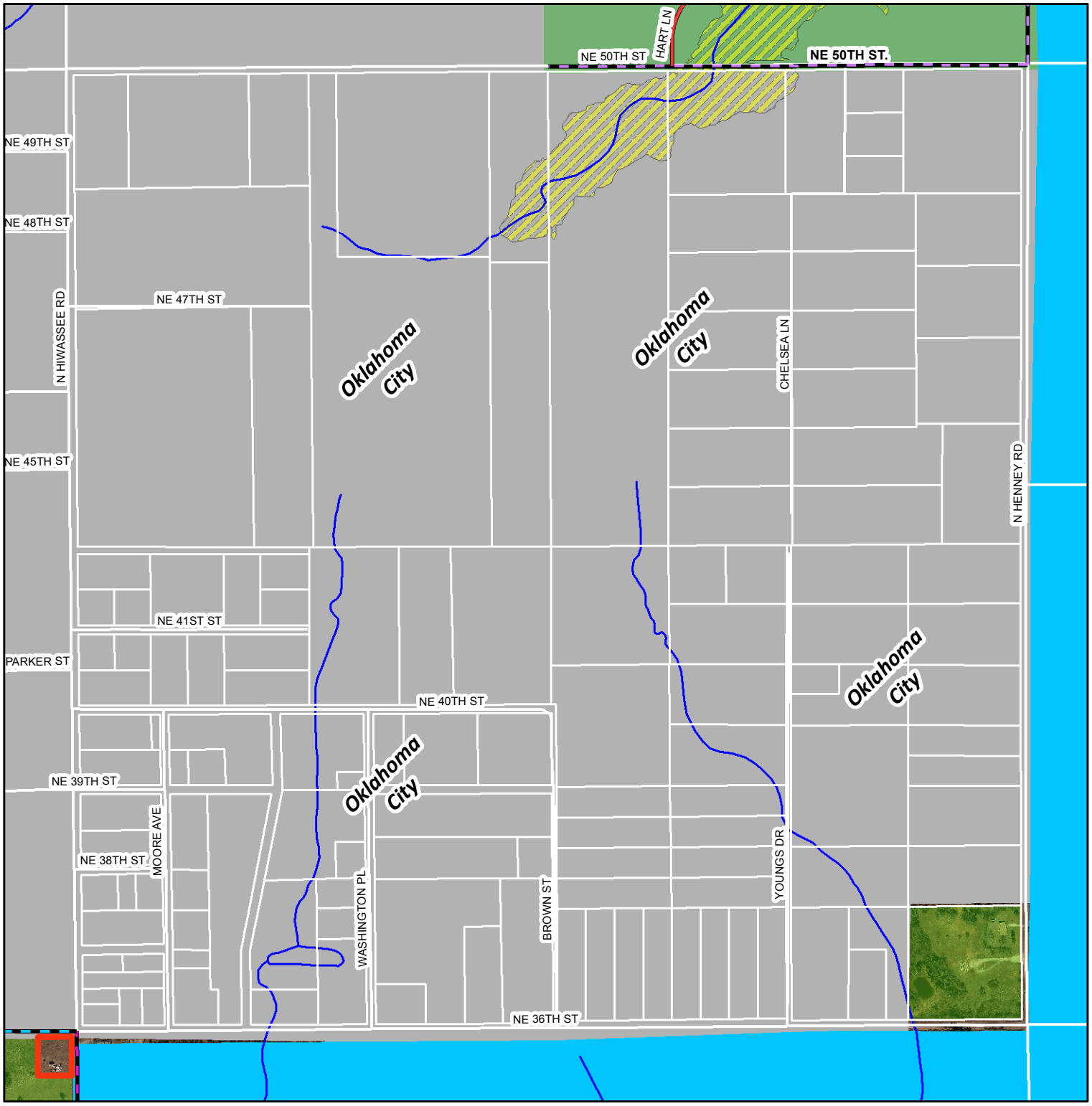


0 265 530 1,060 1,590 2,120 2,650 Feet

**Legend**

**FLOOD ZONE**

- 0.2 PCT ANNUAL CHANCE FLOOD HAZARD
- A
- AE
- FLOODWAY

**Zoning**

- Agricultural and Rural Residential

# Oklahoma County Zoning Map Book
# Township 12N Range 1W
# Section 18

Return to Map

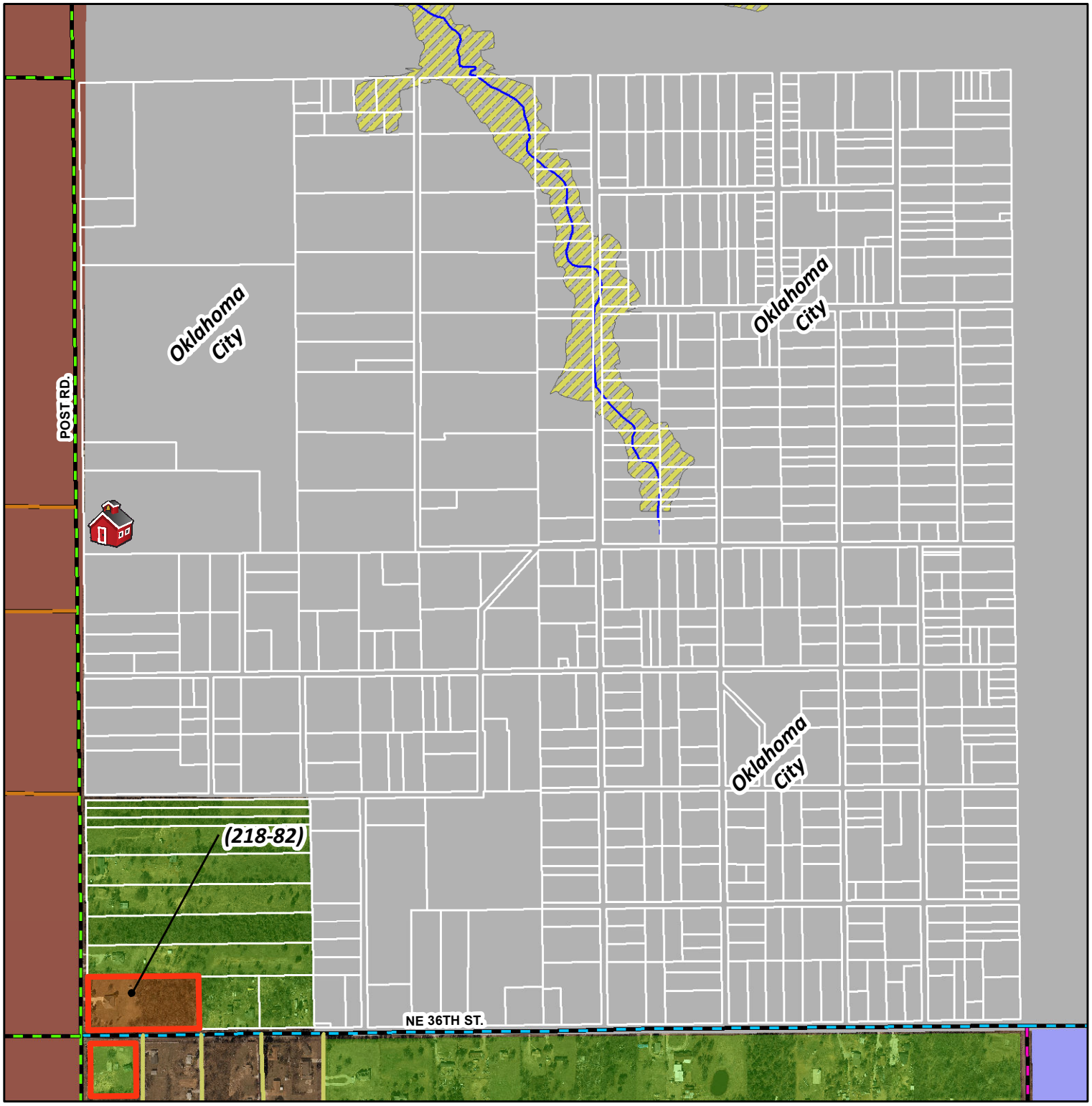


0 265 530 1,060 1,590 2,120 2,650 Feet

**Legend**

**FLOOD ZONE**
- 0.2 PCT ANNUAL CHANCE FLOOD HAZARD
- A
- AE
- FLOODWAY

**Zoning**
- Agricultural and Rural Residential
- Urban Limited Commercial and Office
- School

# Oklahoma County Zoning Map Book
# Township 12N Range 1W
# Section 19

Return to Map

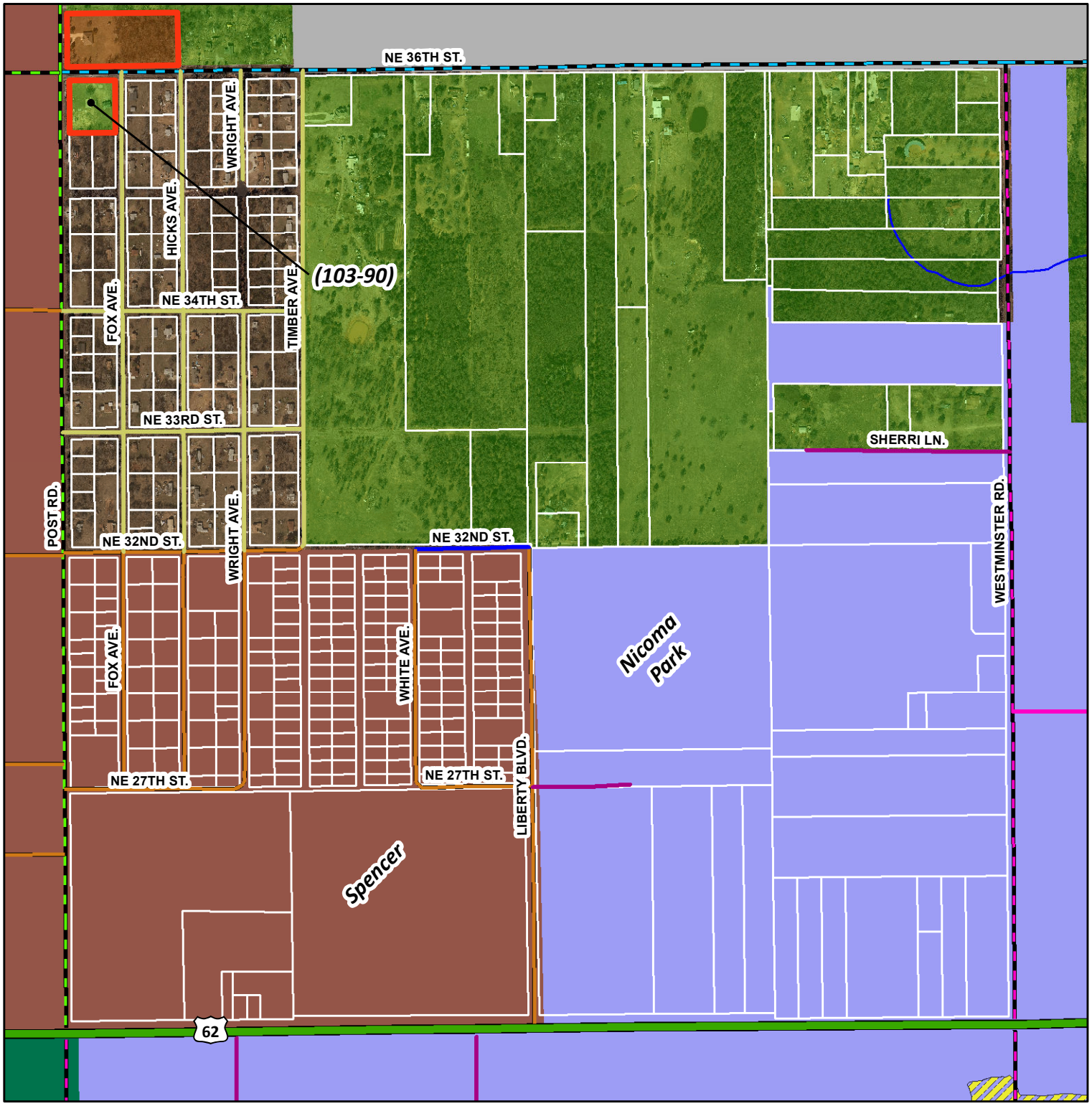


**Legend**

0 265 530 1,060 1,590 2,120 2,650 Feet

**FLOOD ZONE**

- 0.2 PCT ANNUAL CHANCE FLOOD HAZARD
- A
- AE
- FLOODWAY

**Zoning**

- Agricultural and Rural Residential
- Urban Single Family Residential

# Oklahoma County Zoning Map Book
## Township 12N Range 1W
## Section 20

Return to Map

**Legend**

0 265 530 1,060 1,590 2,120 2,650 Feet

**FLOOD ZONE**

- 0.2 PCT ANNUAL CHANCE FLOOD HAZARD
- A
- AE
- FLOODWAY

**Zoning**

- Agricultural and Rural Residential

# Oklahoma County Zoning Map Book
# Township 12N Range 1W
# Section 21

Return to Map

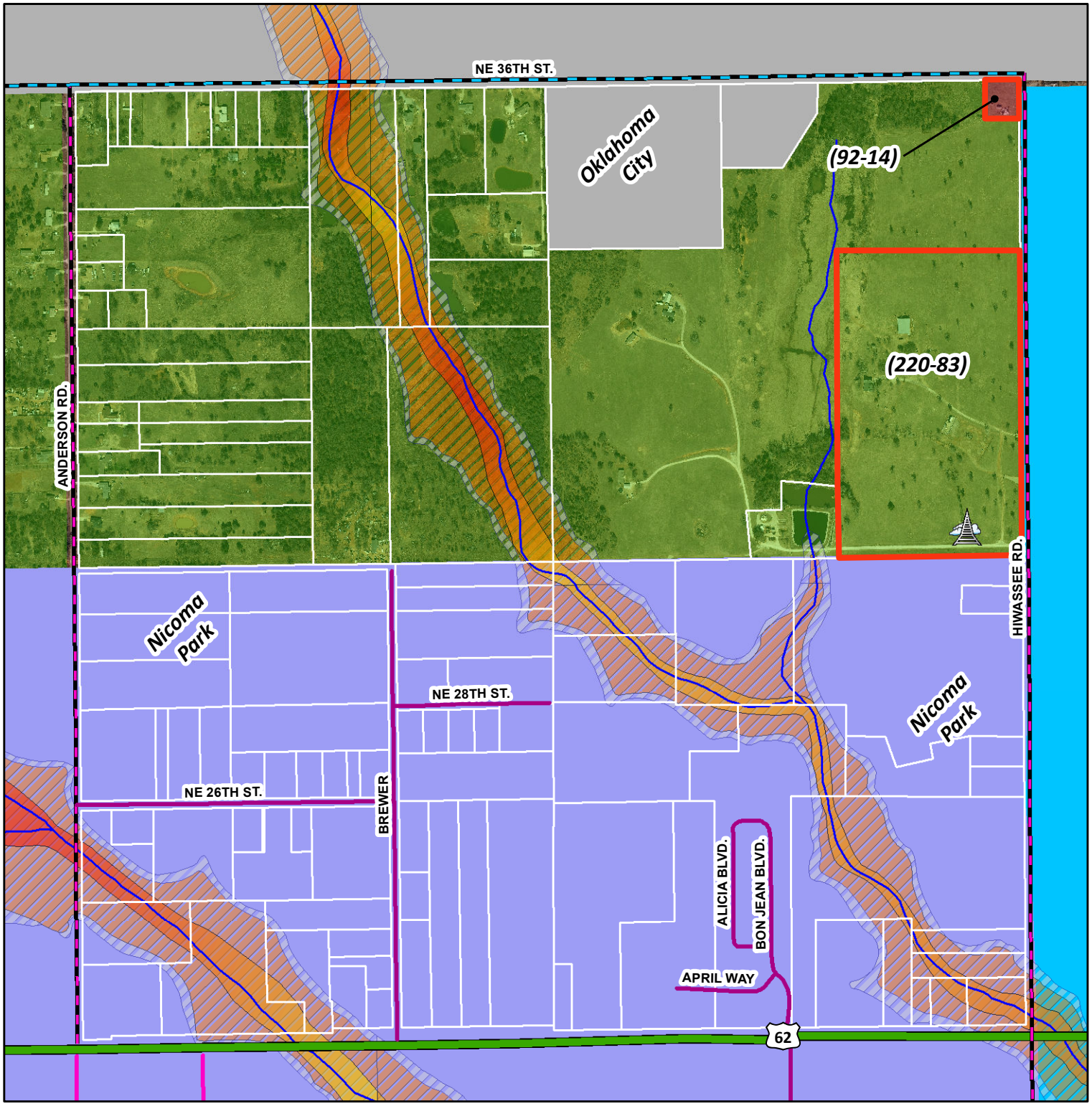


0 265 530 1,060 1,590 2,120 2,650 Feet

**Legend**

**FLOOD ZONE**

- 0.2 PCT ANNUAL CHANCE FLOOD HAZARD
- A
- AE
- FLOODWAY

**Zoning**

- Urban General Commercial and Office
- Agricultural and Rural Residential
- Cell Tower Sites

# Oklahoma County Zoning Map Book
# Township 12N Range 1E
# Section 1

Return to Map

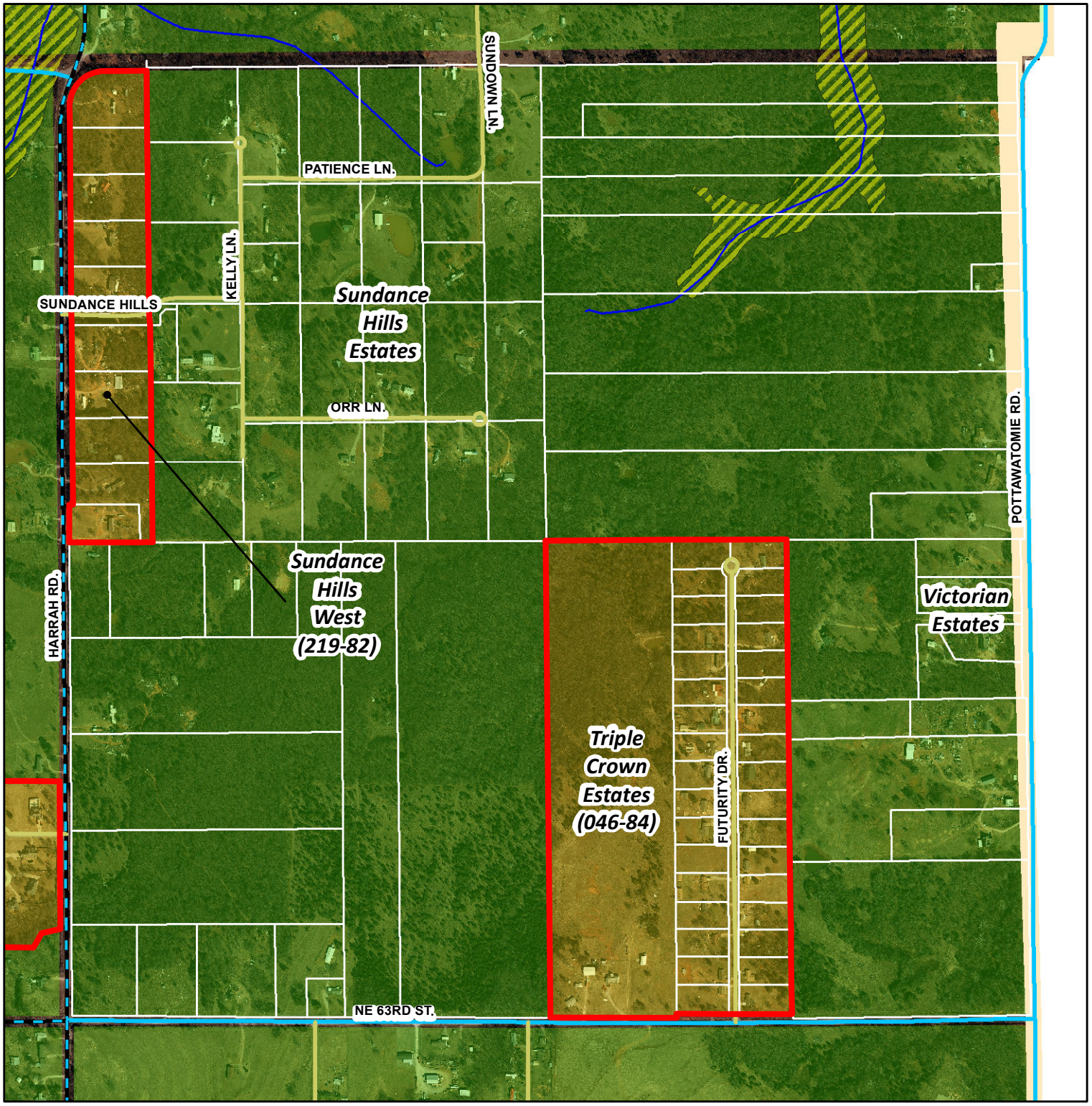


0 265 530 1,060 1,590 2,120 2,650 Feet

**Legend**

**FLOOD ZONE**

- 0.2 PCT ANNUAL CHANCE FLOOD HAZARD
- A
- AE
- FLOODWAY

**Zoning**

- Acreage Residential
- Agricultural and Rural Residential

# Oklahoma County Zoning Map Book
# Township 12N Range 1E
# Section 2

Return to Map

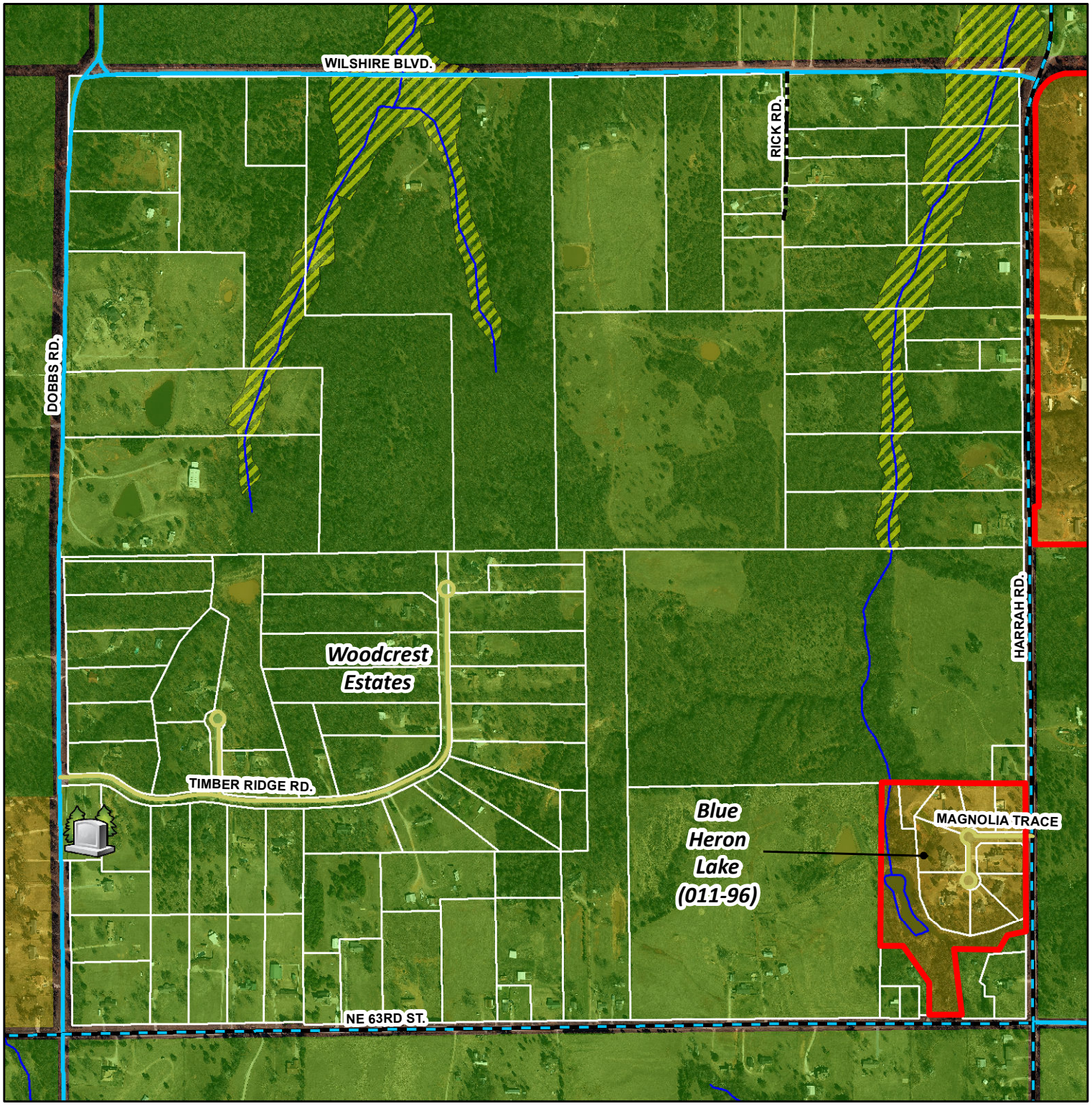


**Legend**

0 265 530 1,060 1,590 2,120 2,650 Feet

**FLOOD ZONE**

- 0.2 PCT ANNUAL CHANCE FLOOD HAZARD
- A
- AE
- FLOODWAY

**Zoning**

- Acreage Residential
- Agricultural and Rural Residential
- Cemetery

# Oklahoma County Zoning Map Book
## Township 12N Range 1E
## Section 3

Return to Map

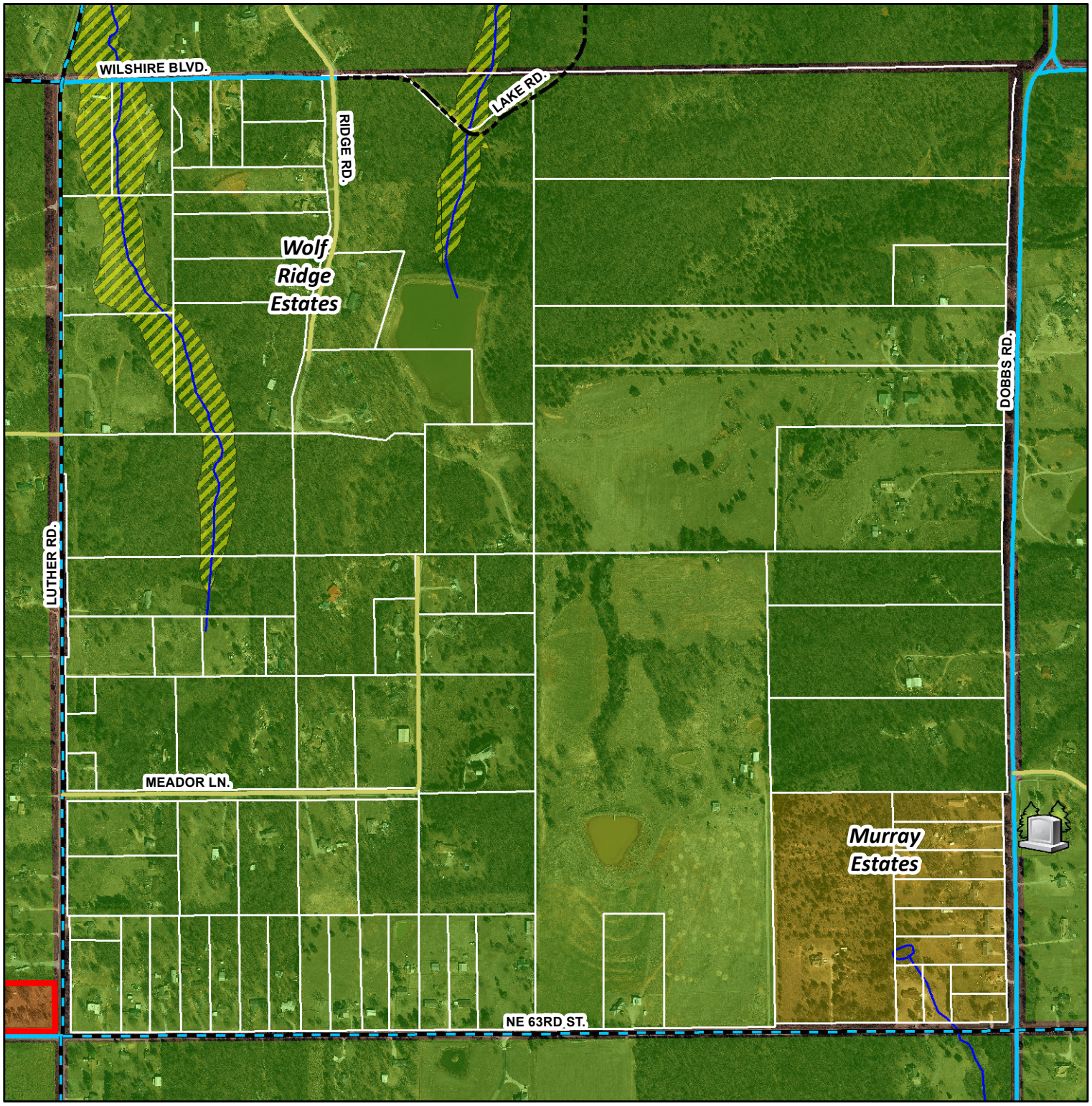


0 265 530 1,060 1,590 2,120 2,650 Feet

**Legend**

**FLOOD ZONE**
- 0.2 PCT ANNUAL CHANCE FLOOD HAZARD
- A
- AE
- FLOODWAY

**Zoning**
- Acreage Residential
- Agricultural and Rural Residential

# Oklahoma County Zoning Map Book
# Township 12N Range 1E
# Section 4

Return to Map

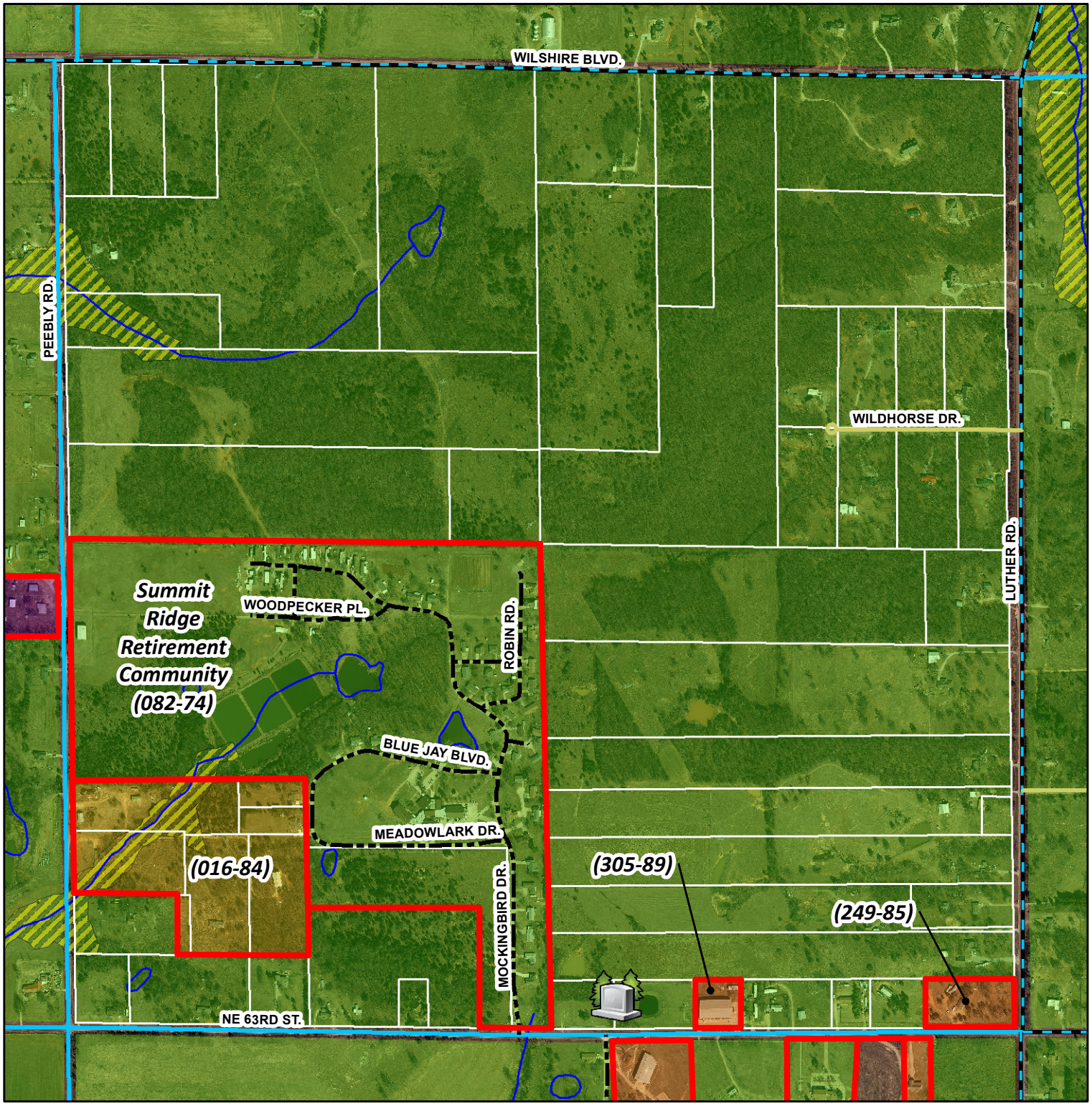


0 265 530 1,060 1,590 2,120 2,650 Feet

**Legend**

**FLOOD ZONE**
- 0.2 PCT ANNUAL CHANCE FLOOD HAZARD
- A
- AE
- FLOODWAY

**Zoning**
- Acreage Residential
- Agricultural and Rural Residential
- Urban Limited Commercial and Office
- Cemetery

# Oklahoma County Zoning Map Book
# Township 12N Range 1E
# Section 5

Return to Map

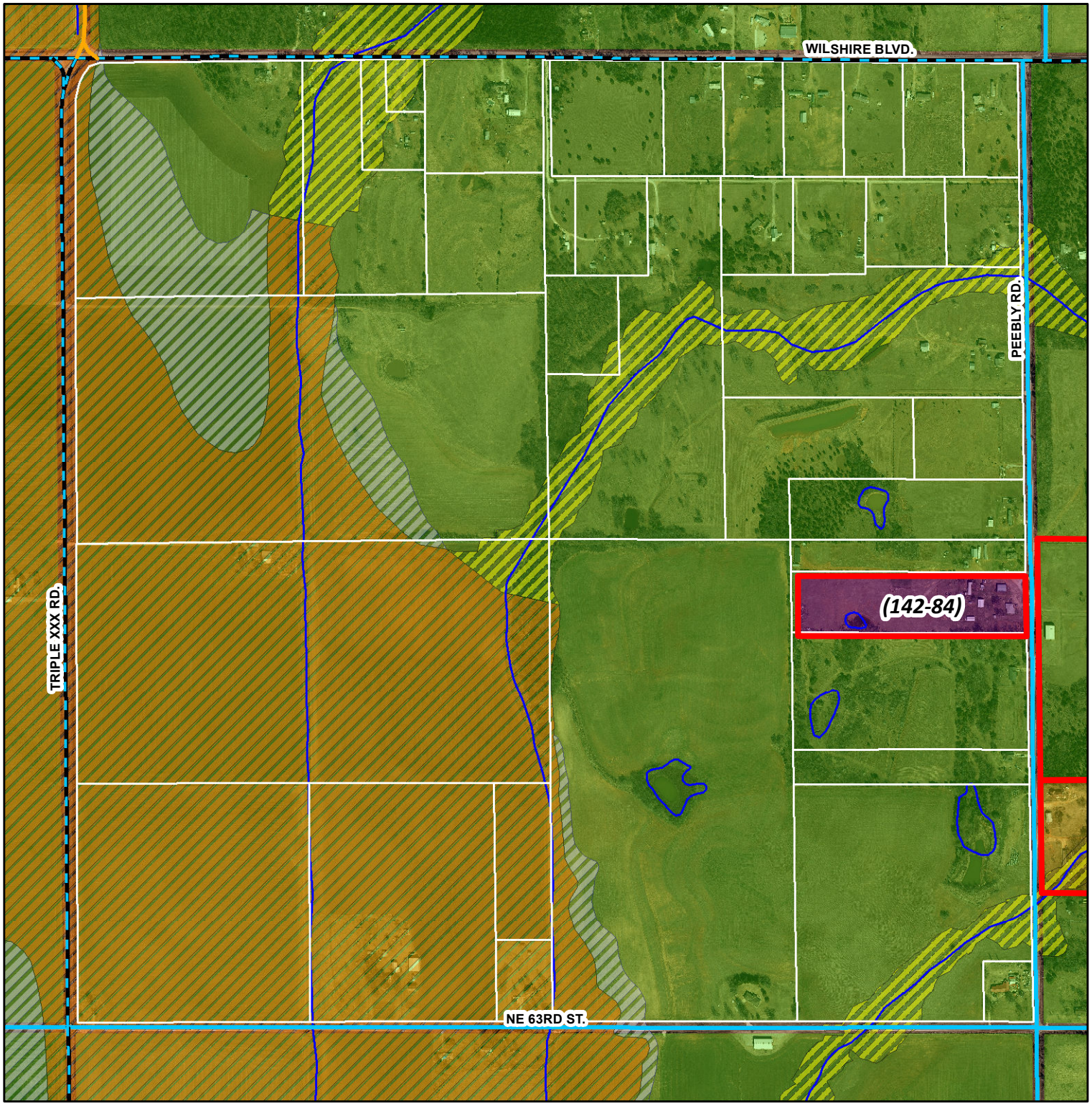


0 265 530 1,060 1,590 2,120 2,650 Feet

**Legend**

**FLOOD ZONE**

- 0.2 PCT ANNUAL CHANCE FLOOD HAZARD
- A
- AE
- FLOODWAY

**Zoning**

- Agricultural and Rural Residential
- Urban Industrial

# Oklahoma County Zoning Map Book
# Township 12N Range 1E
# Section 6

Return to Map

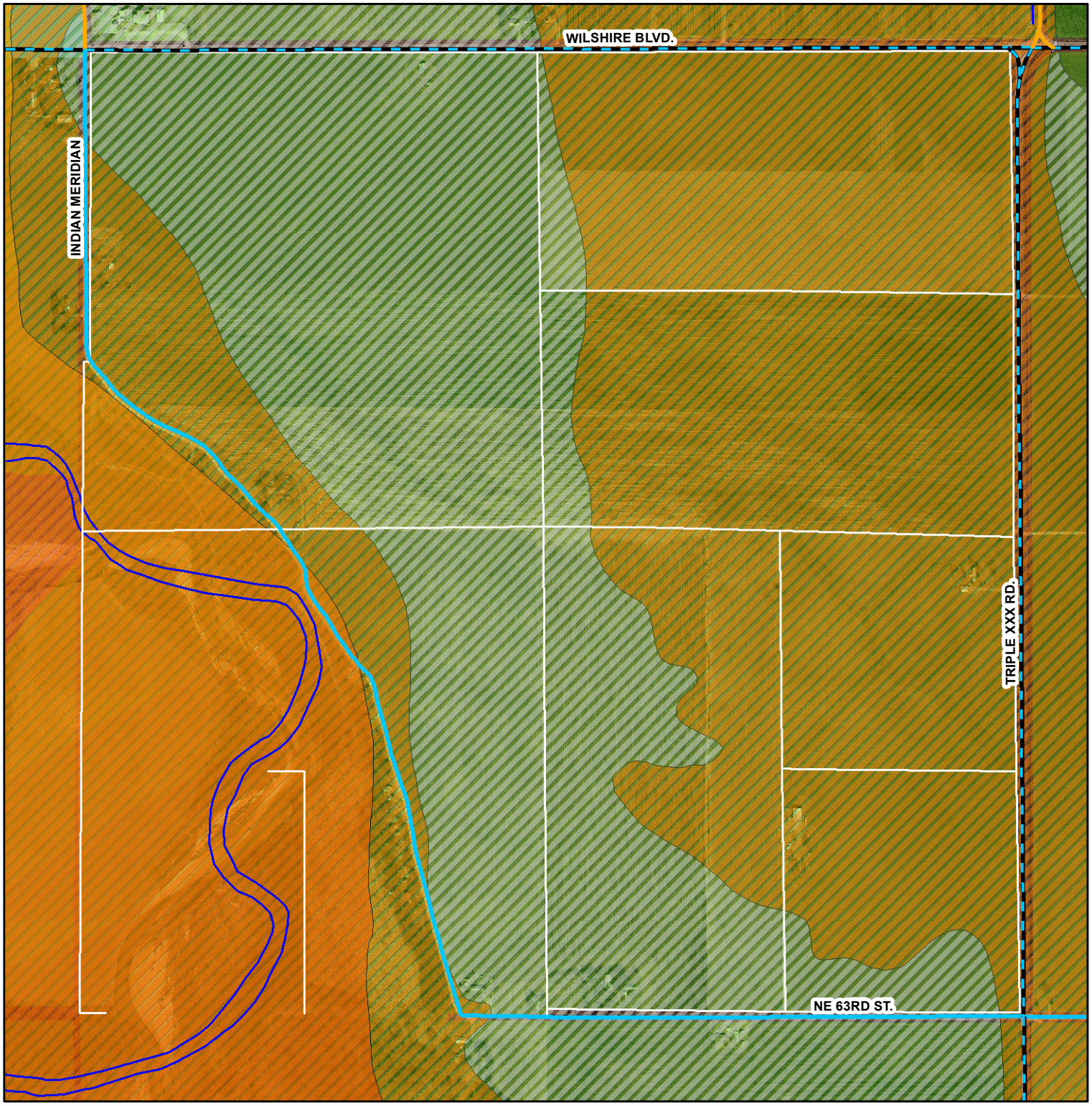


0 265 530 1,060 1,590 2,120 2,650 Feet

**Legend**

**FLOOD ZONE**

- 0.2 PCT ANNUAL CHANCE FLOOD HAZARD
- A
- AE
- FLOODWAY

**Zoning**

- Agricultural and Rural Residential

# Oklahoma County Zoning Map Book
# Township 12N Range 1E
# Section 7

Return to Map

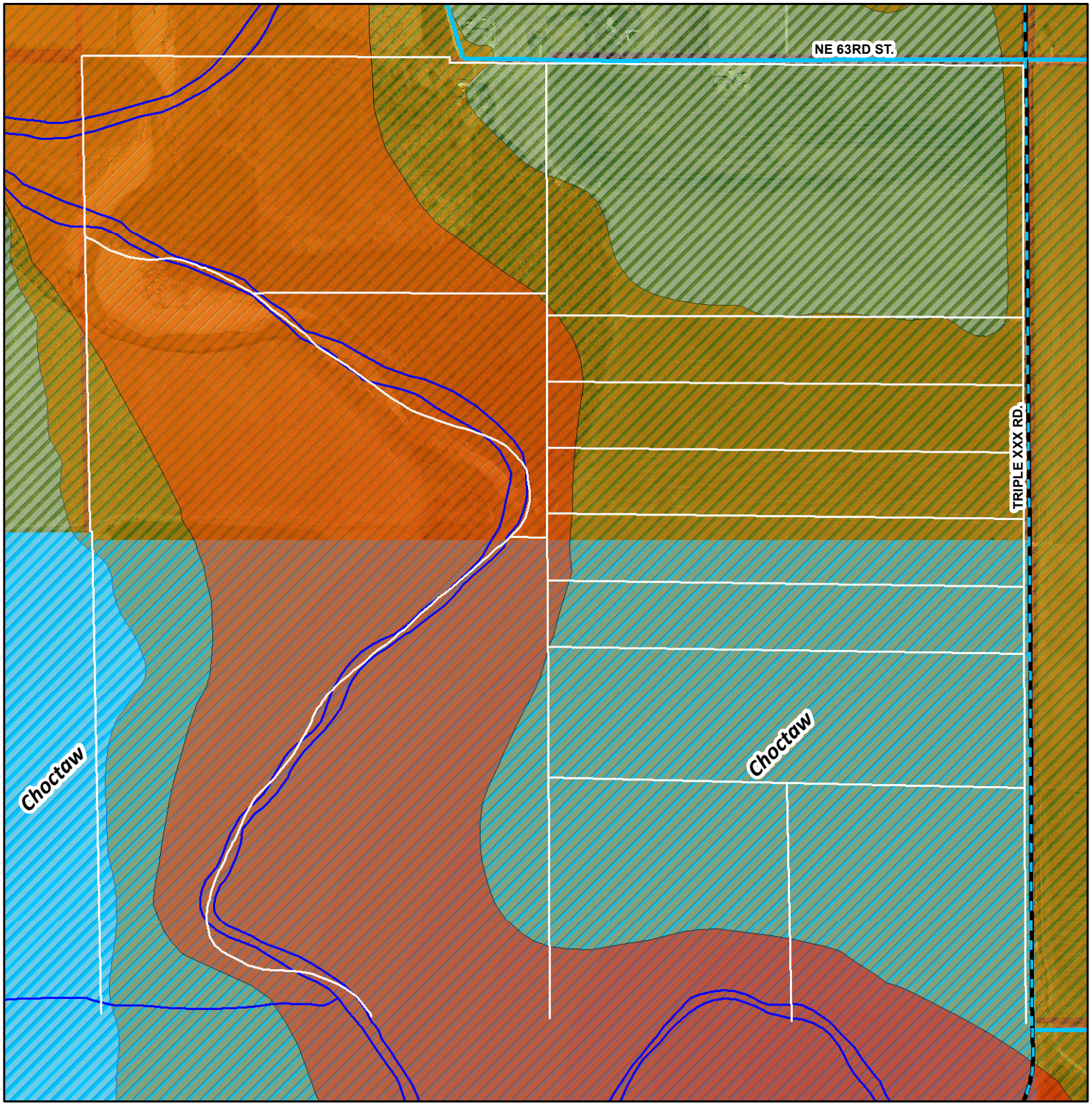


0 265 530 1,060 1,590 2,120 2,650 Feet

**Legend**

**FLOOD ZONE**

- 0.2 PCT ANNUAL CHANCE FLOOD HAZARD
- A
- AE
- FLOODWAY

**Zoning**

- Agricultural and Rural Residential

# Oklahoma County Zoning Map Book
# Township 12N Range 1E
# Section 8

Return to Map

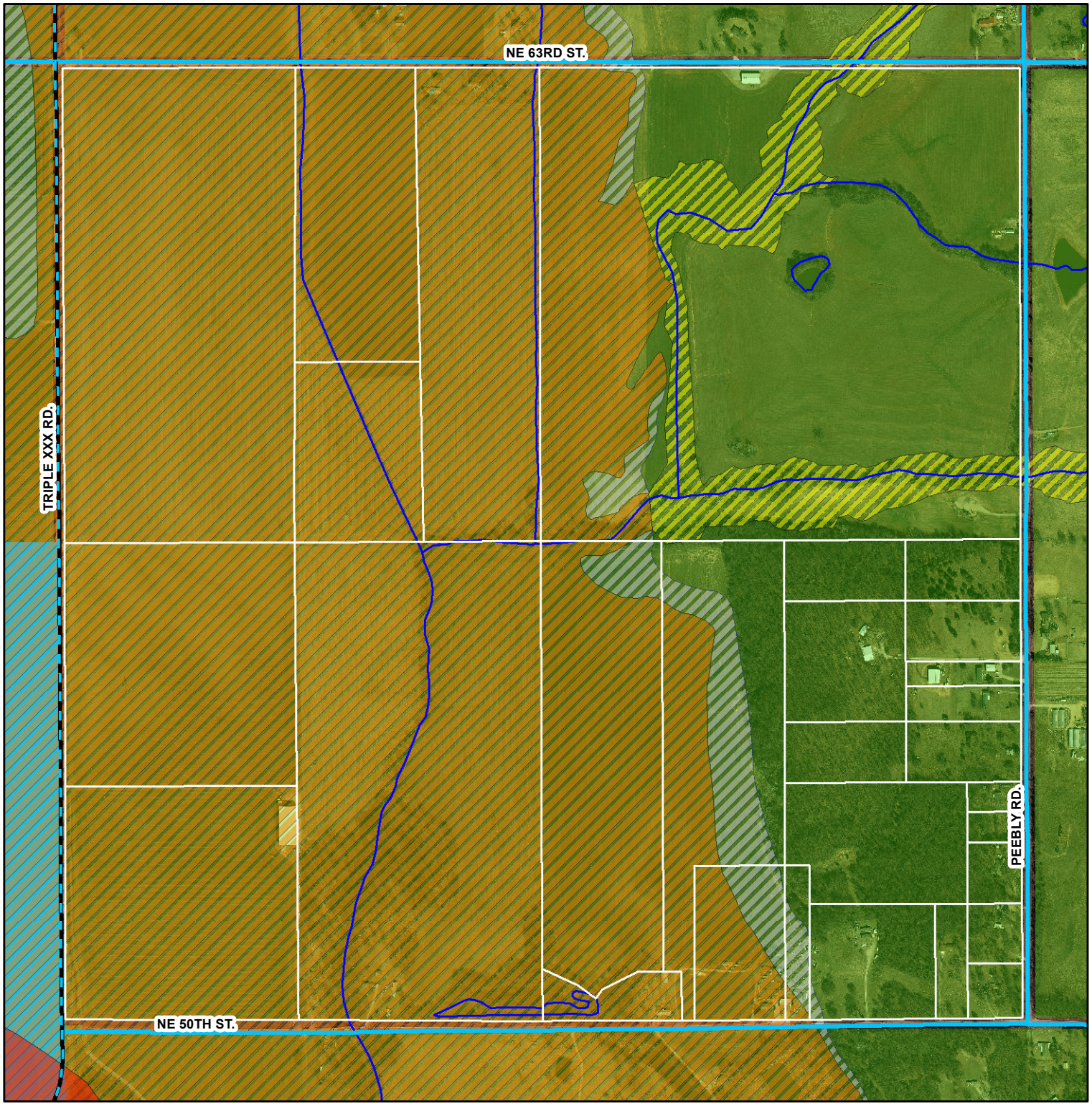


**Legend**

0 265 530 1,060 1,590 2,120 2,650 Feet

**FLOOD ZONE**

- 0.2 PCT ANNUAL CHANCE FLOOD HAZARD
- A
- AE
- FLOODWAY

**Zoning**

- Agricultural and Rural Residential

# Oklahoma County Zoning Map Book
# Township 12N Range 1E
# Section 9

Return to Map

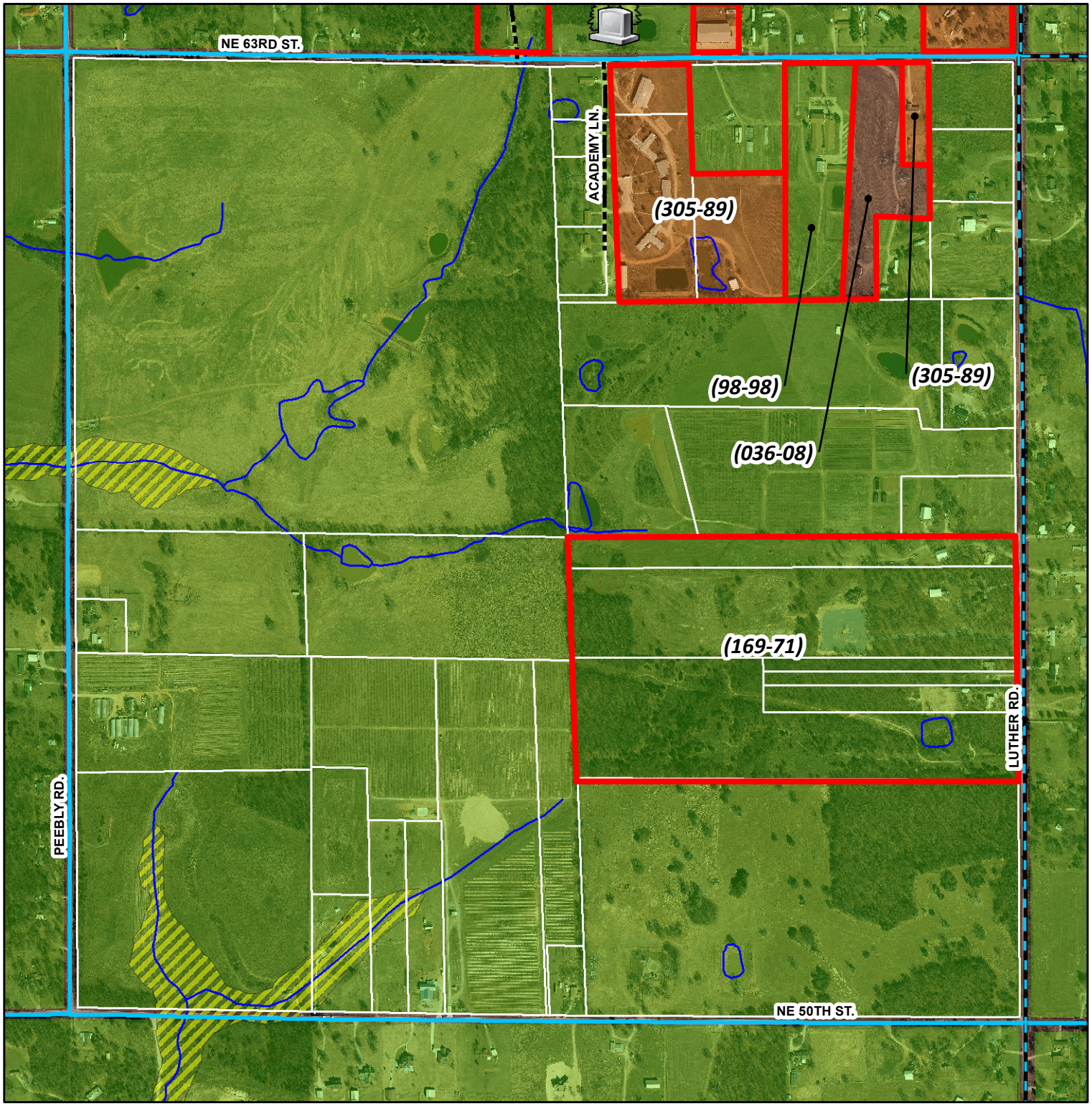


0 265 530 1,060 1,590 2,120 2,650 Feet

**Legend**

**FLOOD ZONE**

- 0.2 PCT ANNUAL CHANCE FLOOD HAZARD
- A
- AE
- FLOODWAY

**Zoning**

- Agricultural and Rural Residential
- Urban Limited Commercial and Office
- Urban Multi-Family Residential

# Oklahoma County Zoning Map Book
# Township 12N Range 1E
# Section 10

Return to Map

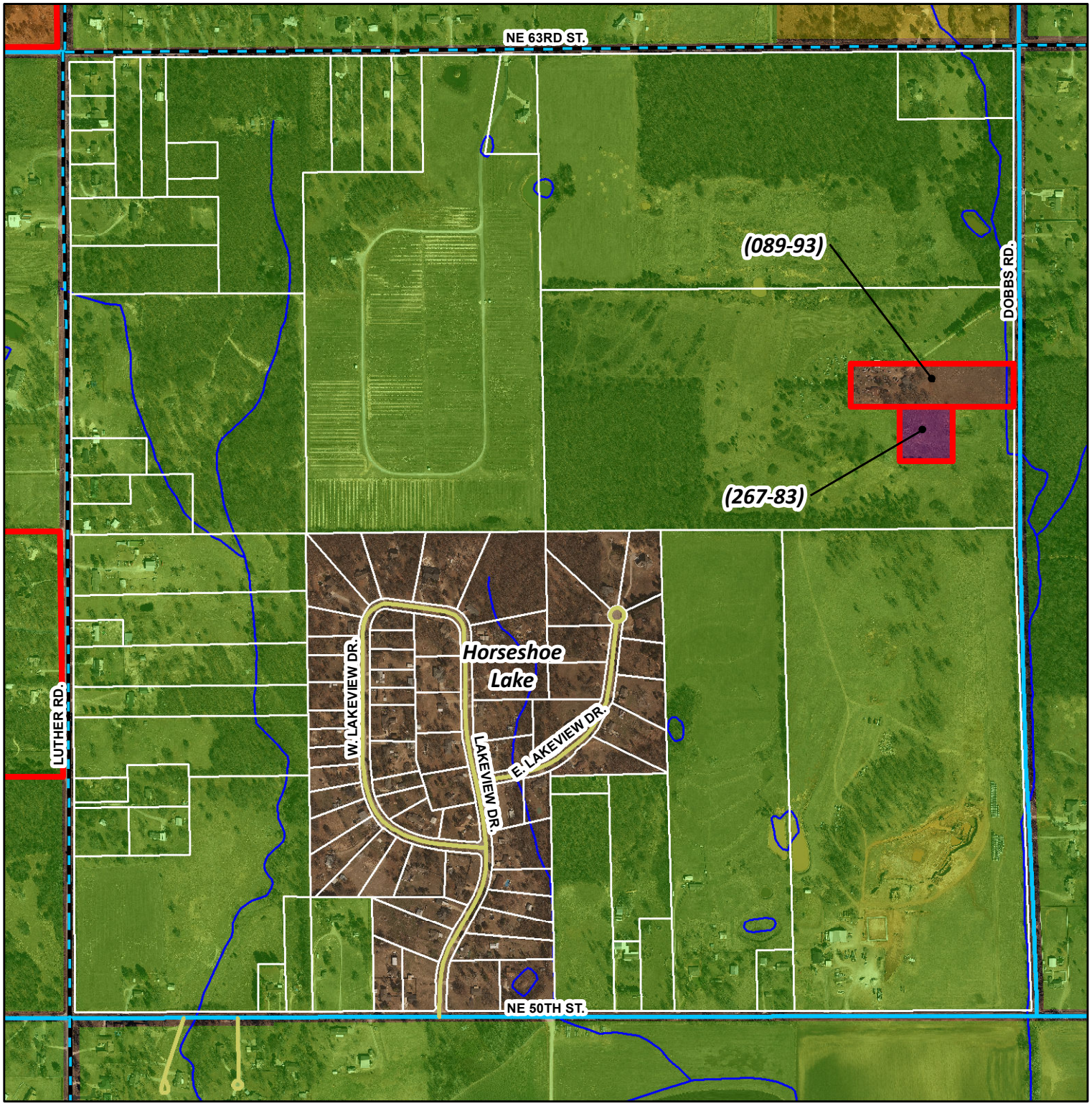


**Legend**

0 265 530 1,060 1,590 2,120 2,650 Feet

**FLOOD ZONE**

- 0.2 PCT ANNUAL CHANCE FLOOD HAZARD
- A
- AE
- FLOODWAY

**Zoning**

- Agricultural and Rural Residential
- Urban Industrial
- Urban Single Family Residential

# Oklahoma County Zoning Map Book
# Township 12N Range 1E
# Section 11

Return to Map

0 265 530 1,060 1,590 2,120 2,650 Feet

**Legend**

**FLOOD ZONE**

- 0.2 PCT ANNUAL CHANCE FLOOD HAZARD
- A
- AE
- FLOODWAY

**Zoning**

- Agricultural and Rural Residential

# Oklahoma County Zoning Map Book
# Township 12N Range 1E
# Section 12

Return to Map

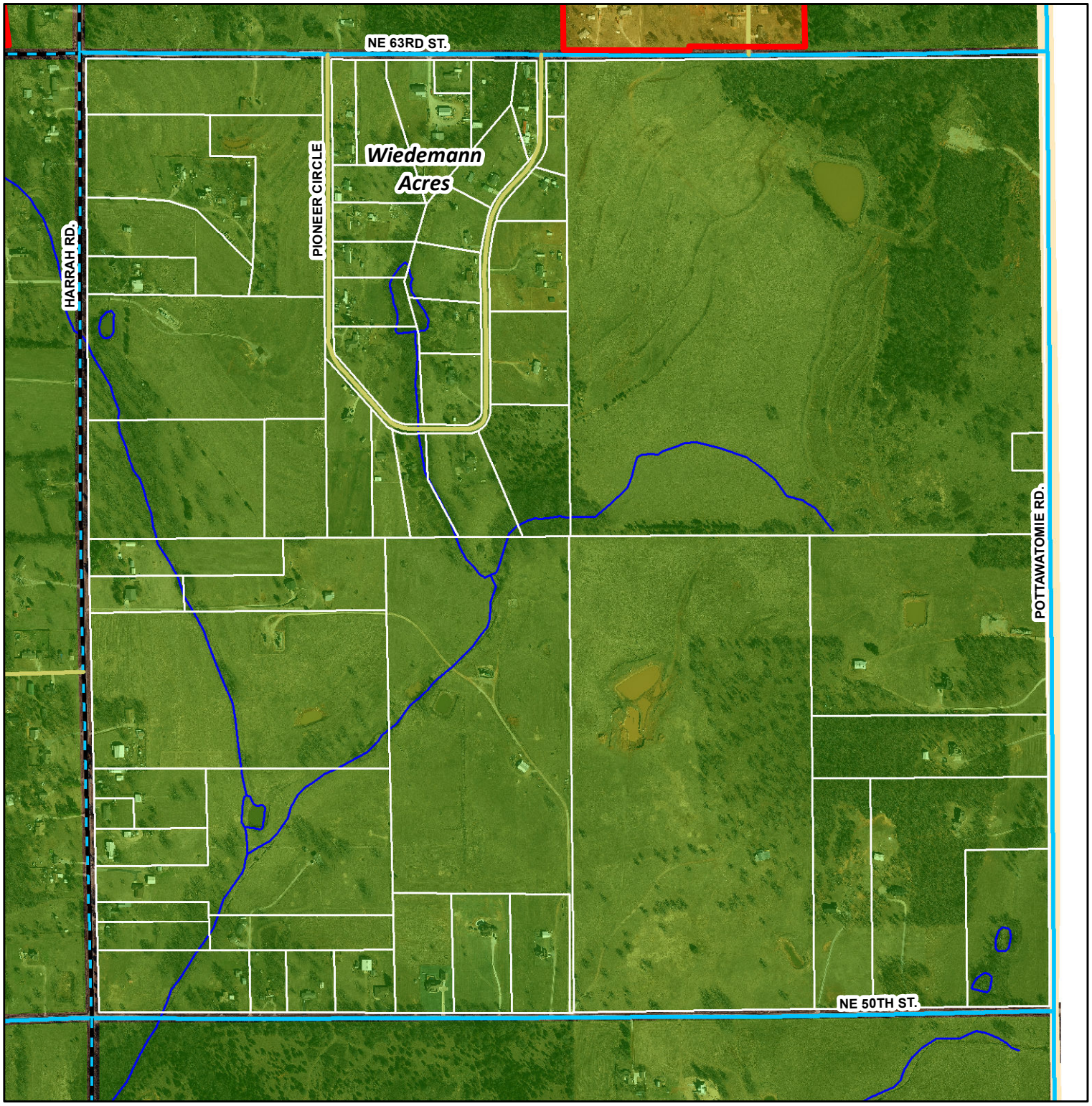


0 265 530 1,060 1,590 2,120 2,650 Feet

**Legend**

**FLOOD ZONE**

- 0.2 PCT ANNUAL CHANCE FLOOD HAZARD
- A
- AE
- FLOODWAY

**Zoning**

- Agricultural and Rural Residential

# Oklahoma County Zoning Map Book
# Township 12N Range 1E
# Section 13

Return to Map

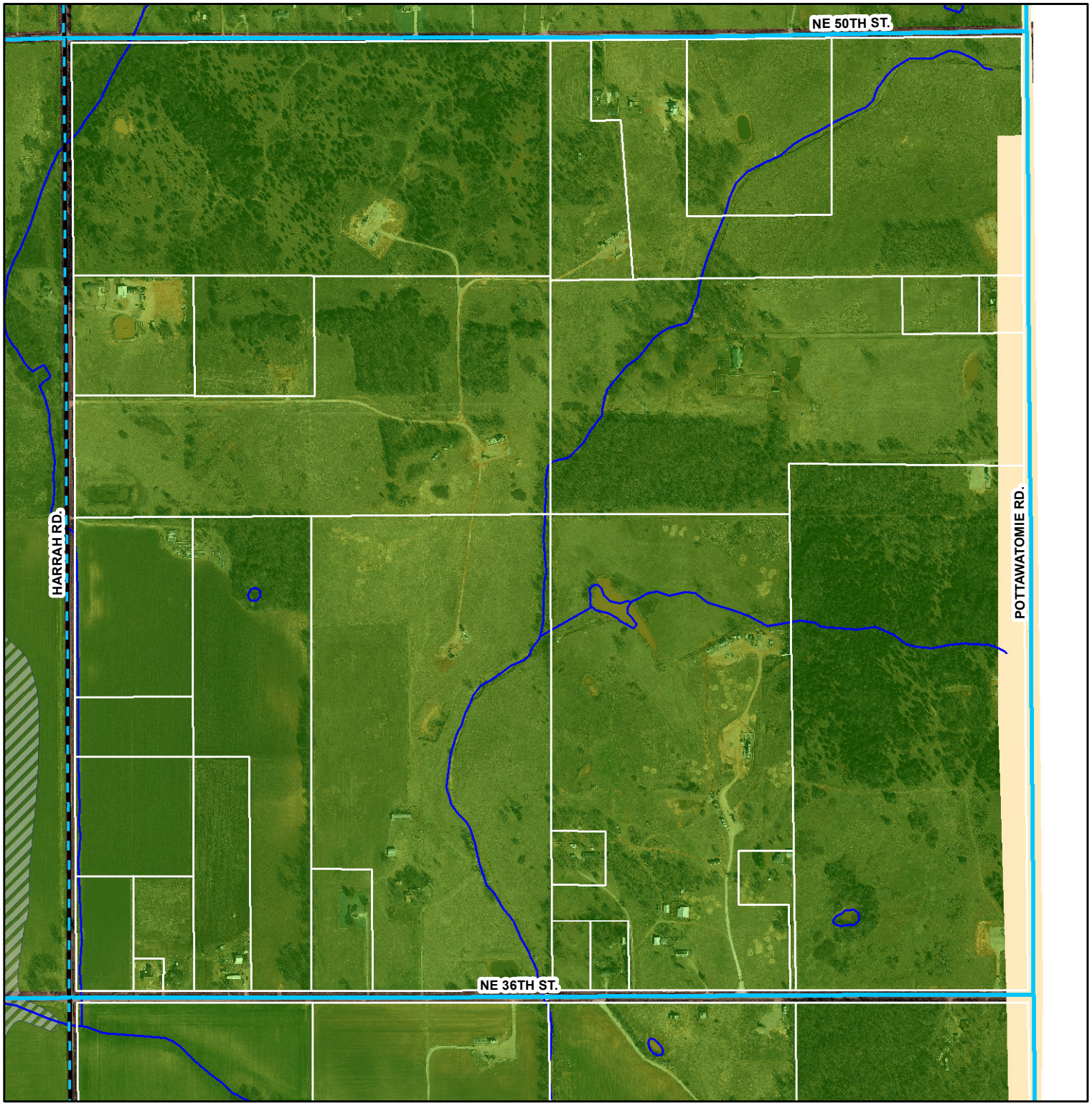


0 265 530 1,060 1,590 2,120 2,650 Feet

**Legend**

**FLOOD ZONE**

- 0.2 PCT ANNUAL CHANCE FLOOD HAZARD
- A
- AE
- FLOODWAY

**Zoning**

- Agricultural and Rural Residential

# Oklahoma County Zoning Map Book
# Township 12N Range 1E
# Section 14

Return to Map

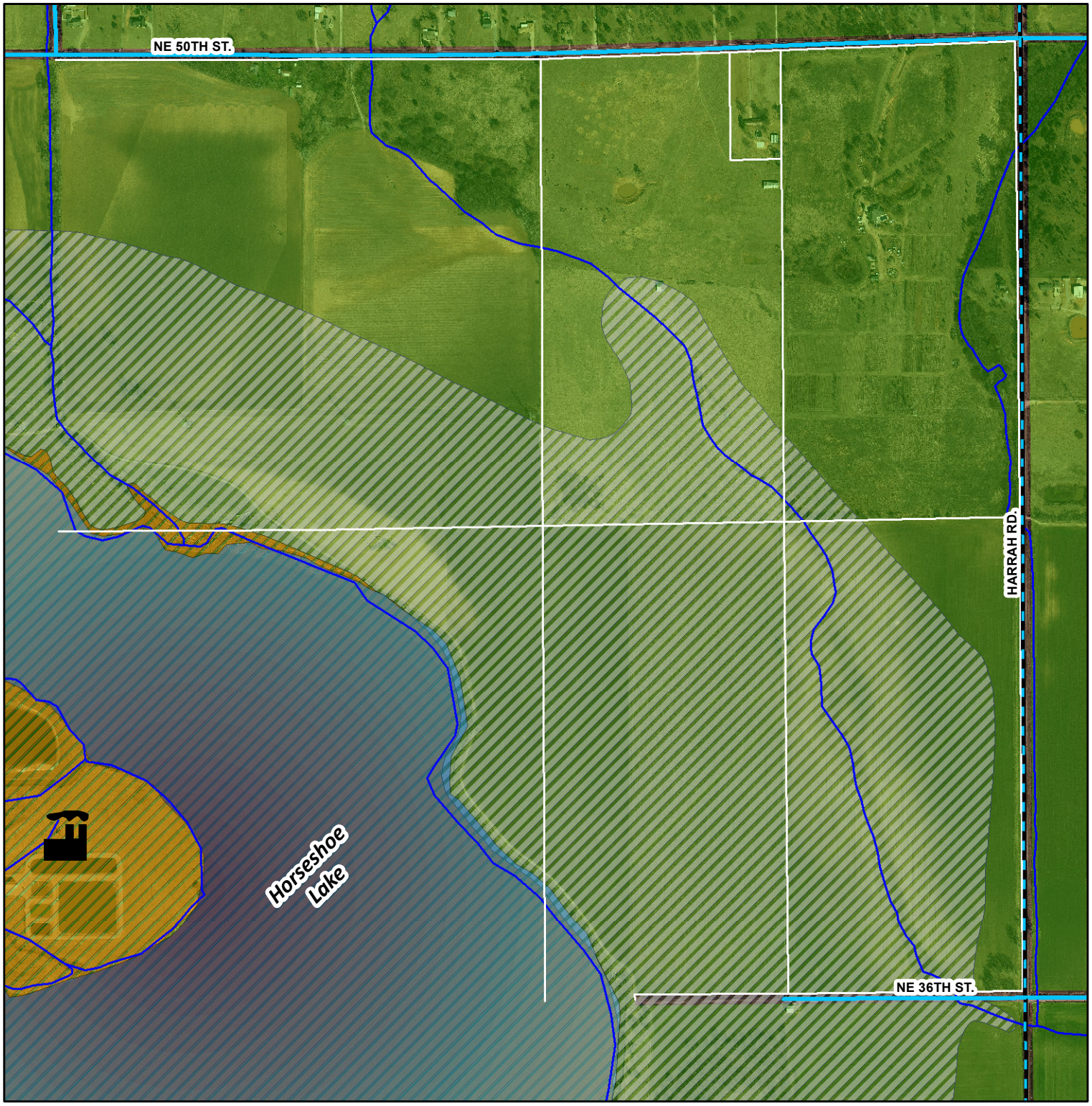


0 265 530 1,060 1,590 2,120 2,650 Feet

**Legend**

**FLOOD ZONE**

- 0.2 PCT ANNUAL CHANCE FLOOD HAZARD
- A
- AE
- FLOODWAY

**Zoning**

- Agricultural and Rural Residential

Power Plant

# Oklahoma County Zoning Map Book
# Township 12N Range 1E
# Section 15

Return to Map

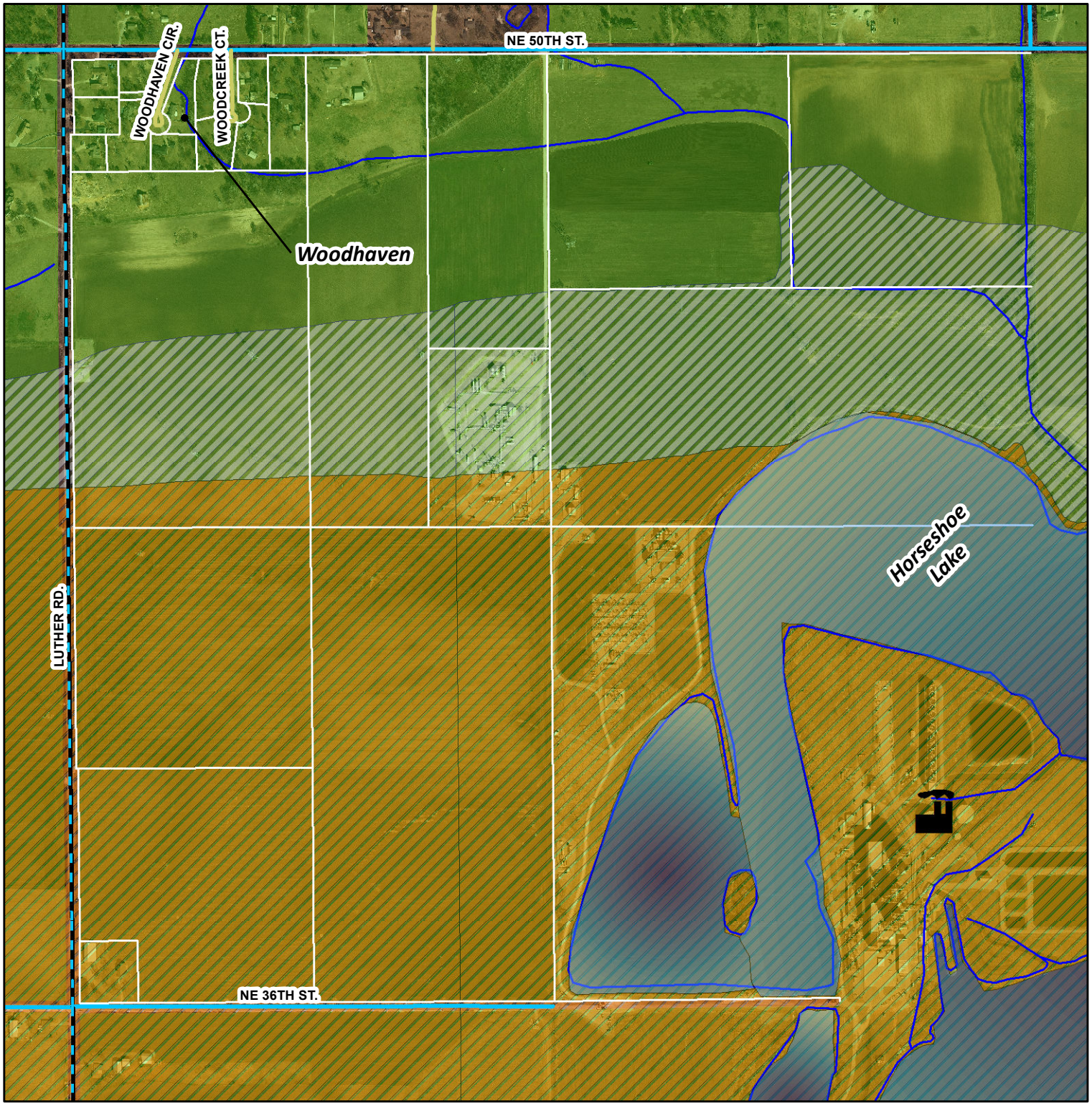


**Legend**

0 265 530 1,060 1,590 2,120 2,650 Feet

**FLOOD ZONE**

- 0.2 PCT ANNUAL CHANCE FLOOD HAZARD
- A
- AE
- FLOODWAY

**Zoning**

- Agricultural and Rural Residential
- Power Plant

# Oklahoma County Zoning Map Book
# Township 12N Range 1E
# Section 16

Return to Map

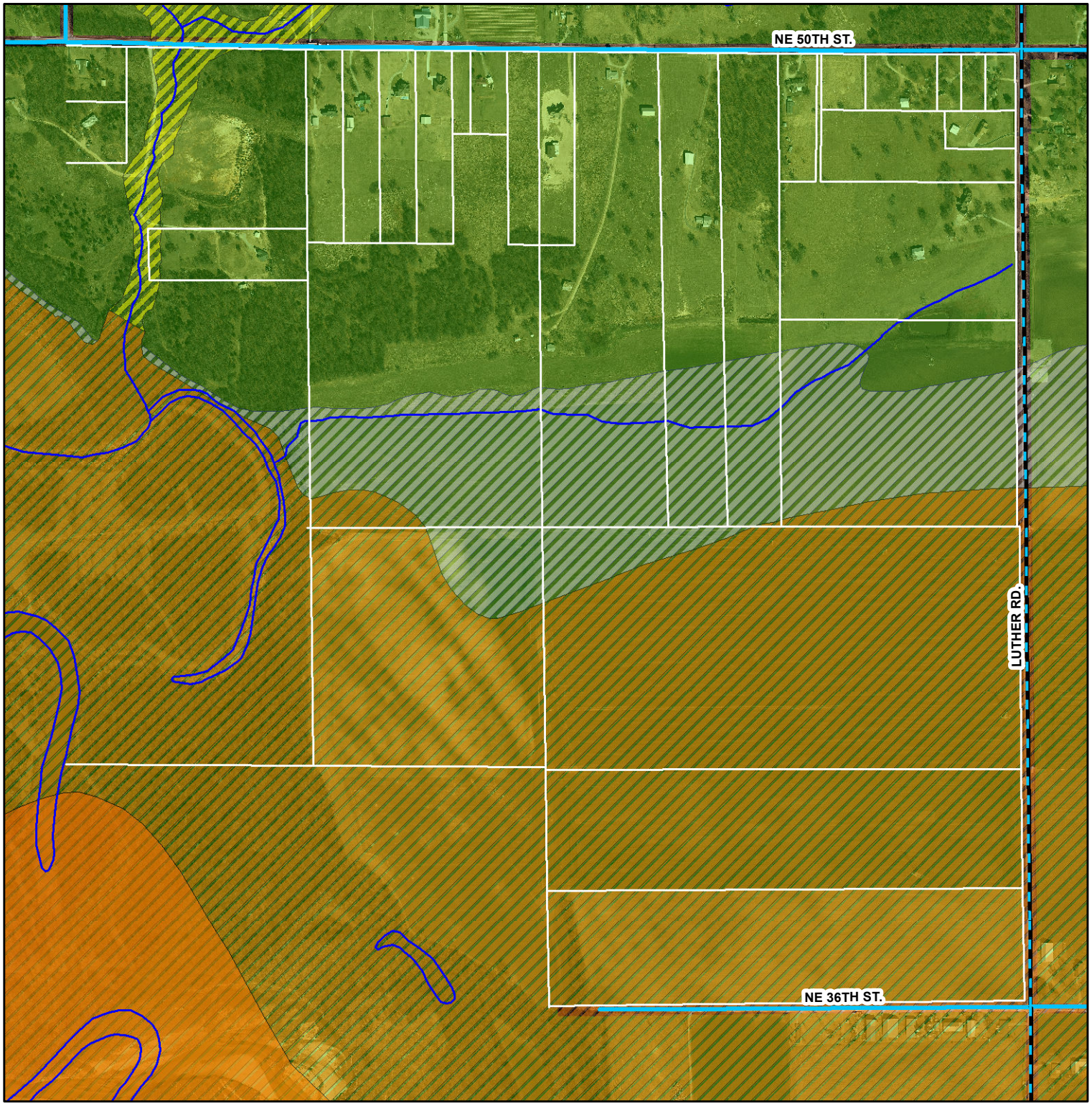


0 265 530 1,060 1,590 2,120 2,650 Feet

**Legend**

**FLOOD ZONE**

- 0.2 PCT ANNUAL CHANCE FLOOD HAZARD
- A
- AE
- FLOODWAY

**Zoning**

- Agricultural and Rural Residential

# Oklahoma County Zoning Map Book
# Township 12N Range 1E
# Section 17

Return to Map

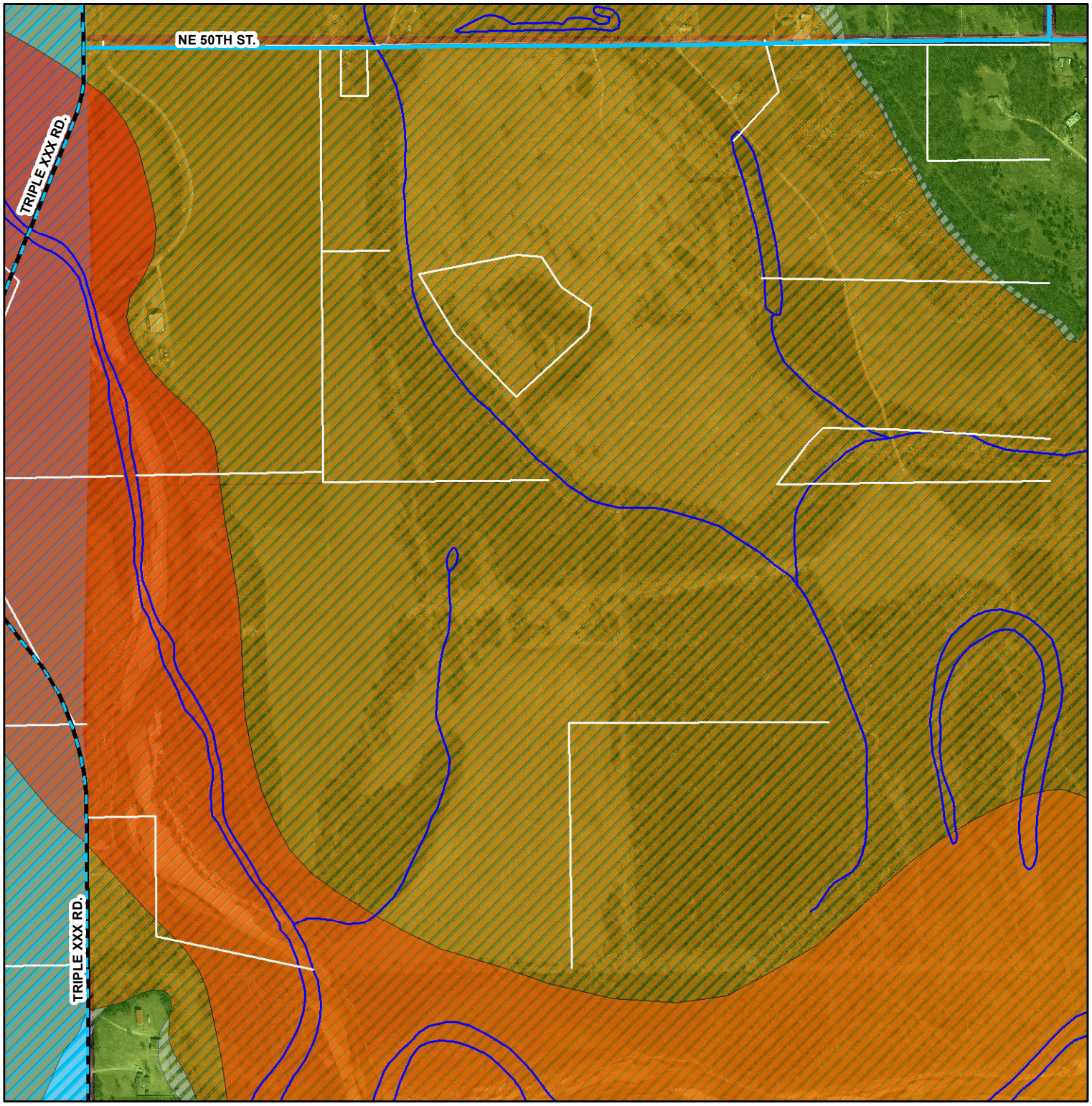


0 265 530 1,060 1,590 2,120 2,650 Feet

**Legend**

**FLOOD ZONE**

- 0.2 PCT ANNUAL CHANCE FLOOD HAZARD
- A
- AE
- FLOODWAY

**Zoning**

- Agricultural and Rural Residential

# Oklahoma County Zoning Map Book
# Township 12N Range 1E
# Section 20

Return to Map

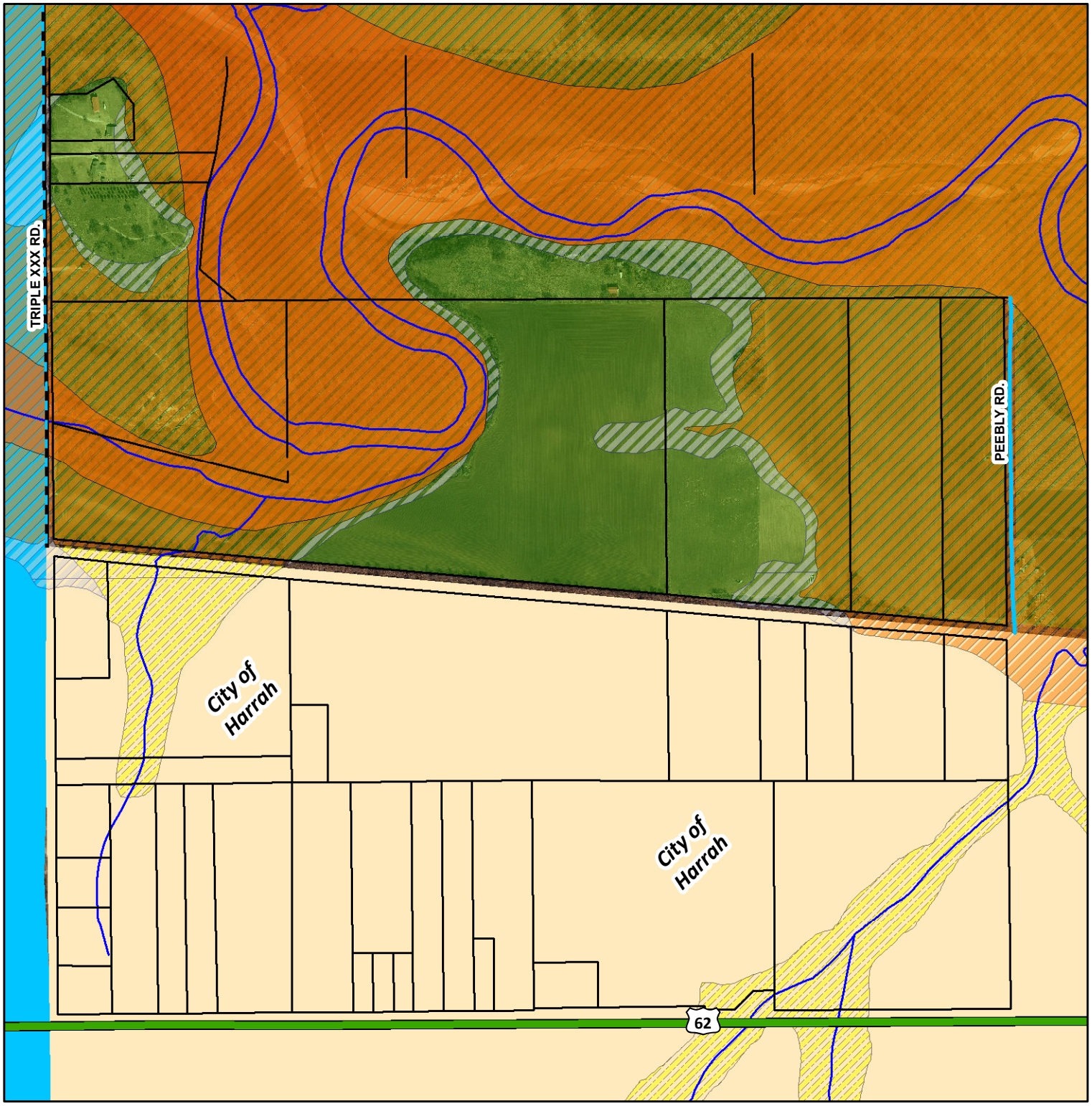


0 265 530 1,060 1,590 2,120 2,650 Feet

**Legend**

**FLOOD ZONE**

- 0.2 PCT ANNUAL CHANCE FLOOD HAZARD
- A
- AE
- FLOODWAY

**Zoning**

- Agricultural and Rural Residential

# Oklahoma County Zoning Map Book
# Township 12N Range 1E
# Section 21

Return to Map

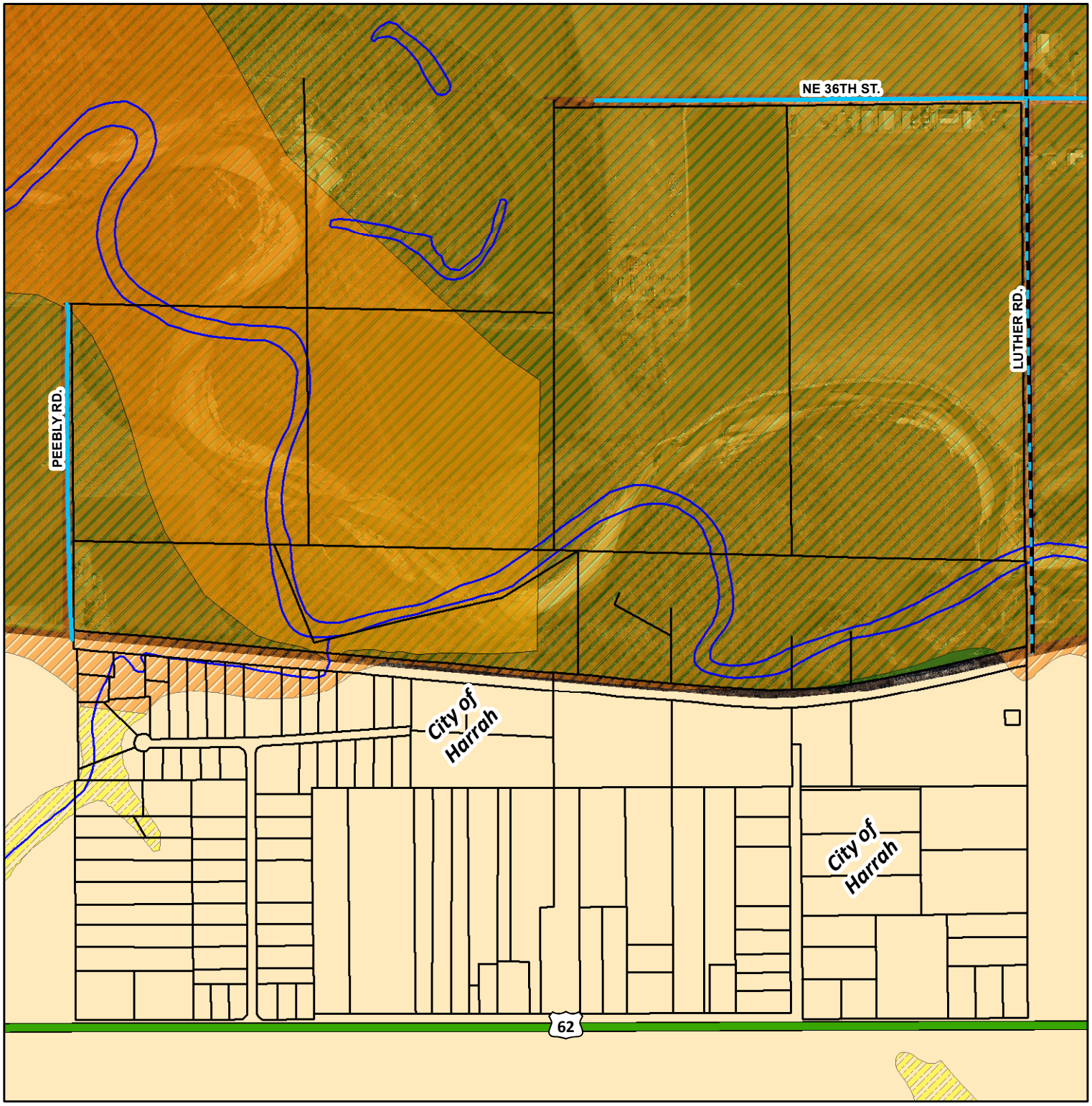


0 265 530 1,060 1,590 2,120 2,650 Feet

**Legend**

**FLOOD ZONE**

- 0.2 PCT ANNUAL CHANCE FLOOD HAZARD
- A
- AE
- FLOODWAY

**Zoning**

- Agricultural and Rural Residential

# Oklahoma County Zoning Map Book
# Township 12N Range 1E
# Section 22

Return to Map

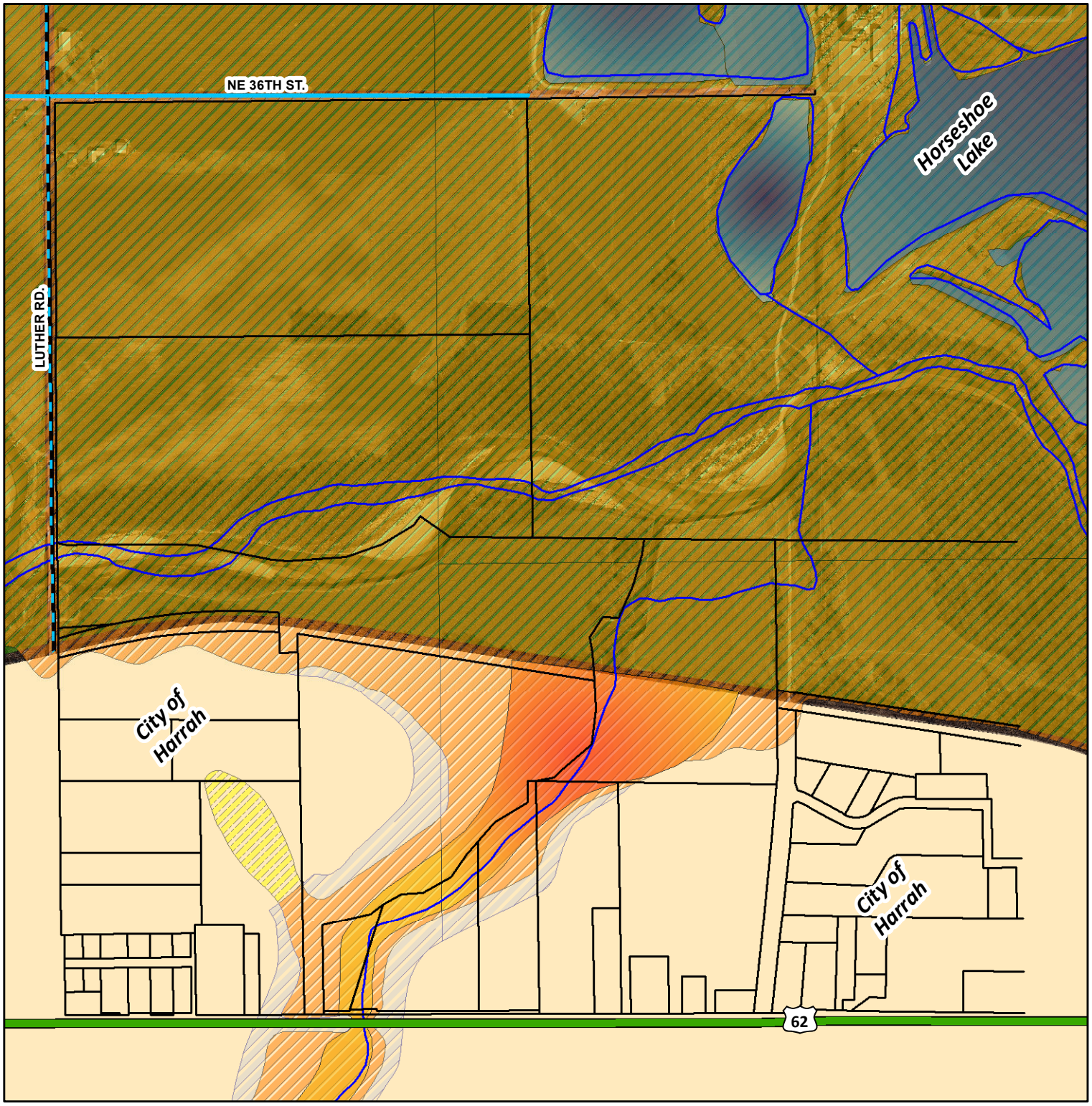


0 265 530 1,060 1,590 2,120 2,650 Feet

**Legend**

**FLOOD ZONE**

- 0.2 PCT ANNUAL CHANCE FLOOD HAZARD
- A
- AE
- FLOODWAY

**Zoning**

- Agricultural and Rural Residential

# Oklahoma County Zoning Map Book
# Township 12N Range 1E
# Section 23

Return to Map

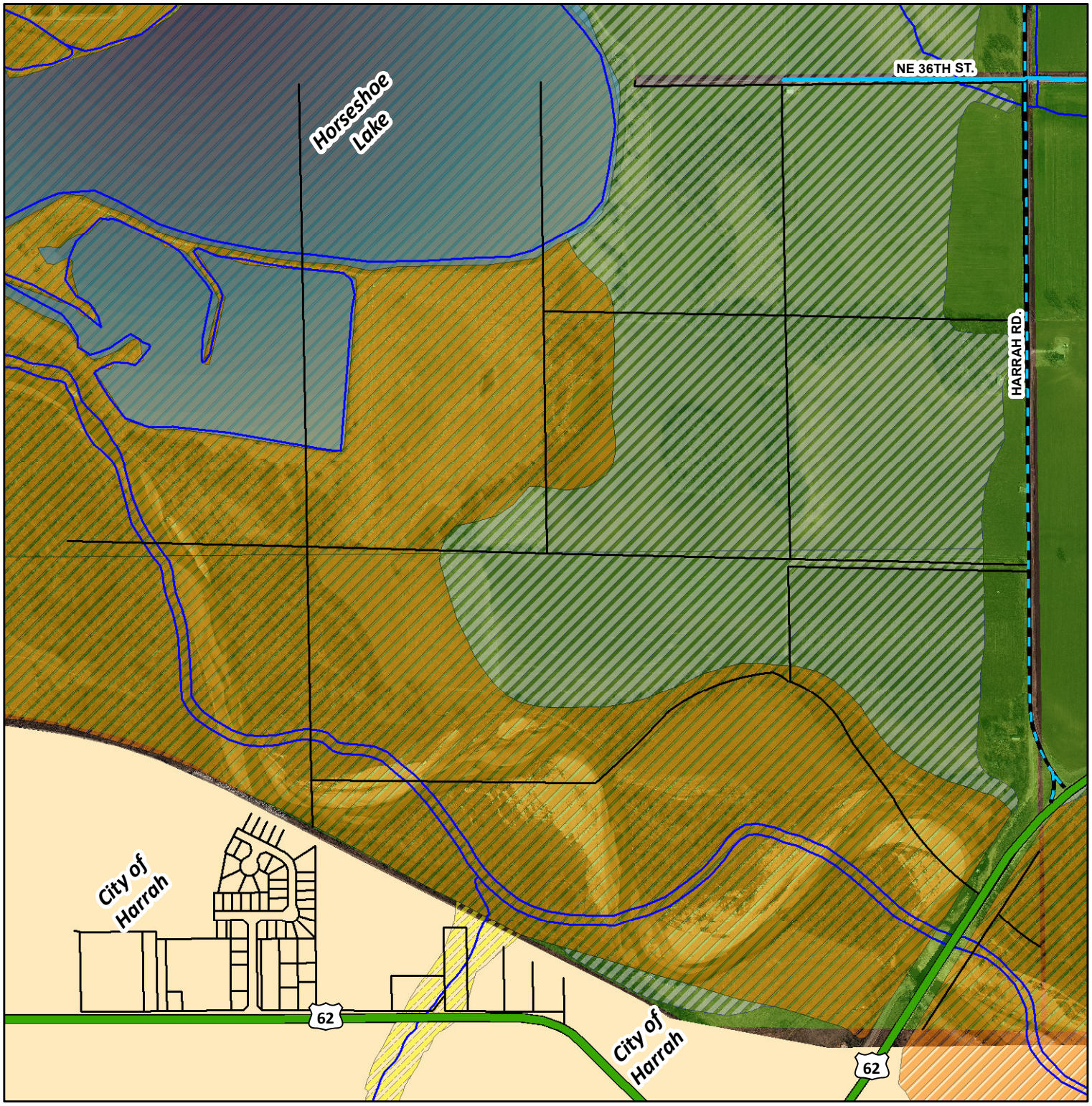


**Legend**

0 265 530 1,060 1,590 2,120 2,650 Feet

**FLOOD ZONE**

- 0.2 PCT ANNUAL CHANCE FLOOD HAZARD
- A
- AE
- FLOODWAY

**Zoning**

- Agricultural and Rural Residential

# Oklahoma County Zoning Map Book
# Township 12N Range 1E
# Section 24

Return to Map

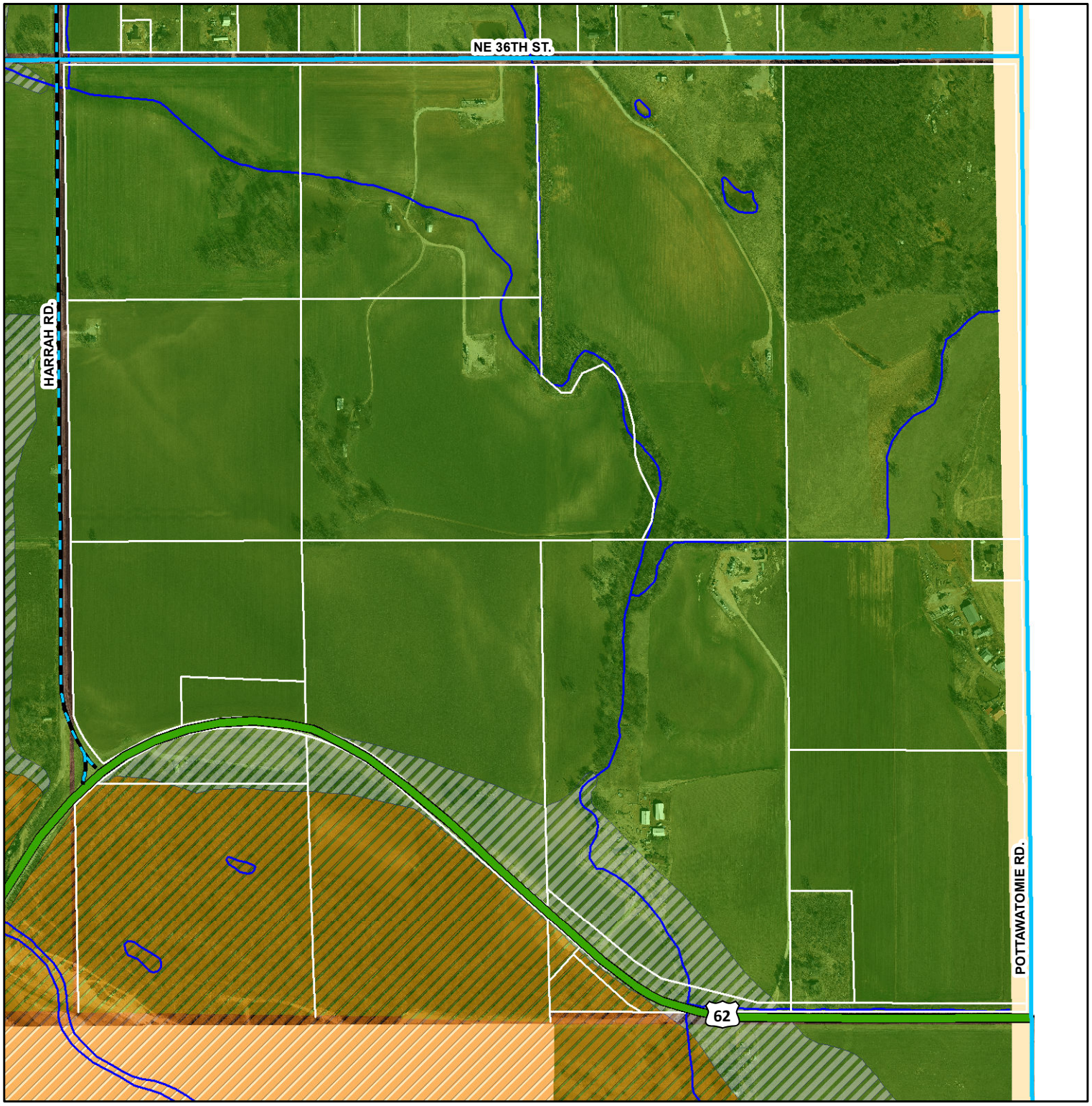


0 265 530 1,060 1,590 2,120 2,650 Feet

**Legend**

**FLOOD ZONE**

- 0.2 PCT ANNUAL CHANCE FLOOD HAZARD
- A
- AE
- FLOODWAY

**Zoning**

- Agricultural and Rural Residential

# Oklahoma County Zoning Map Book
# Township 12N Range 1E
# Section 25

Return to Map

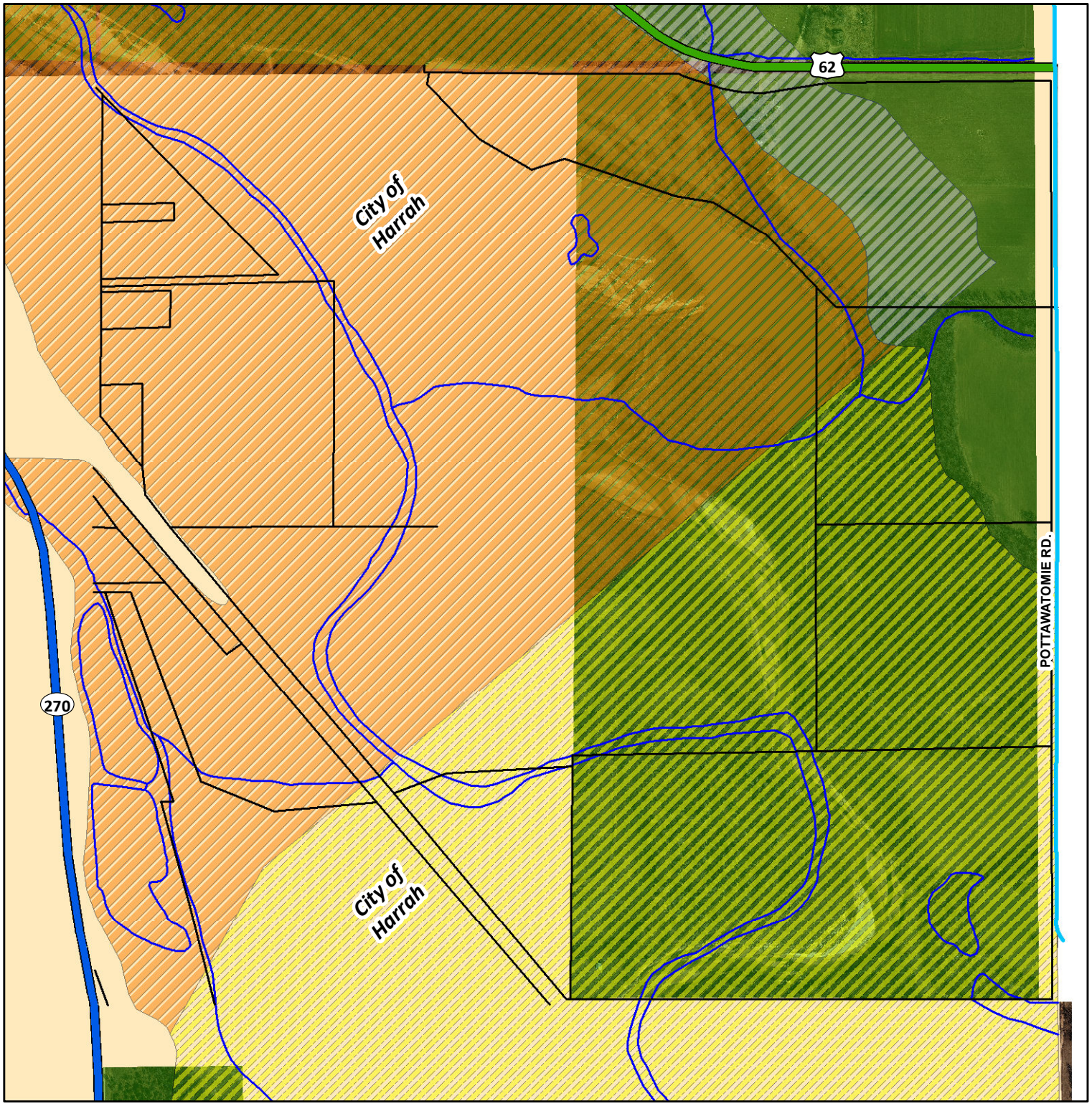


0 265 530 1,060 1,590 2,120 2,650 Feet

**Legend**

**FLOOD ZONE**

- 0.2 PCT ANNUAL CHANCE FLOOD HAZARD
- A
- AE
- FLOODWAY

**Zoning**

- Agricultural and Rural Residential

# Oklahoma County Zoning Map Book
## Township 12N Range 1E
## Section 36

Return to Map

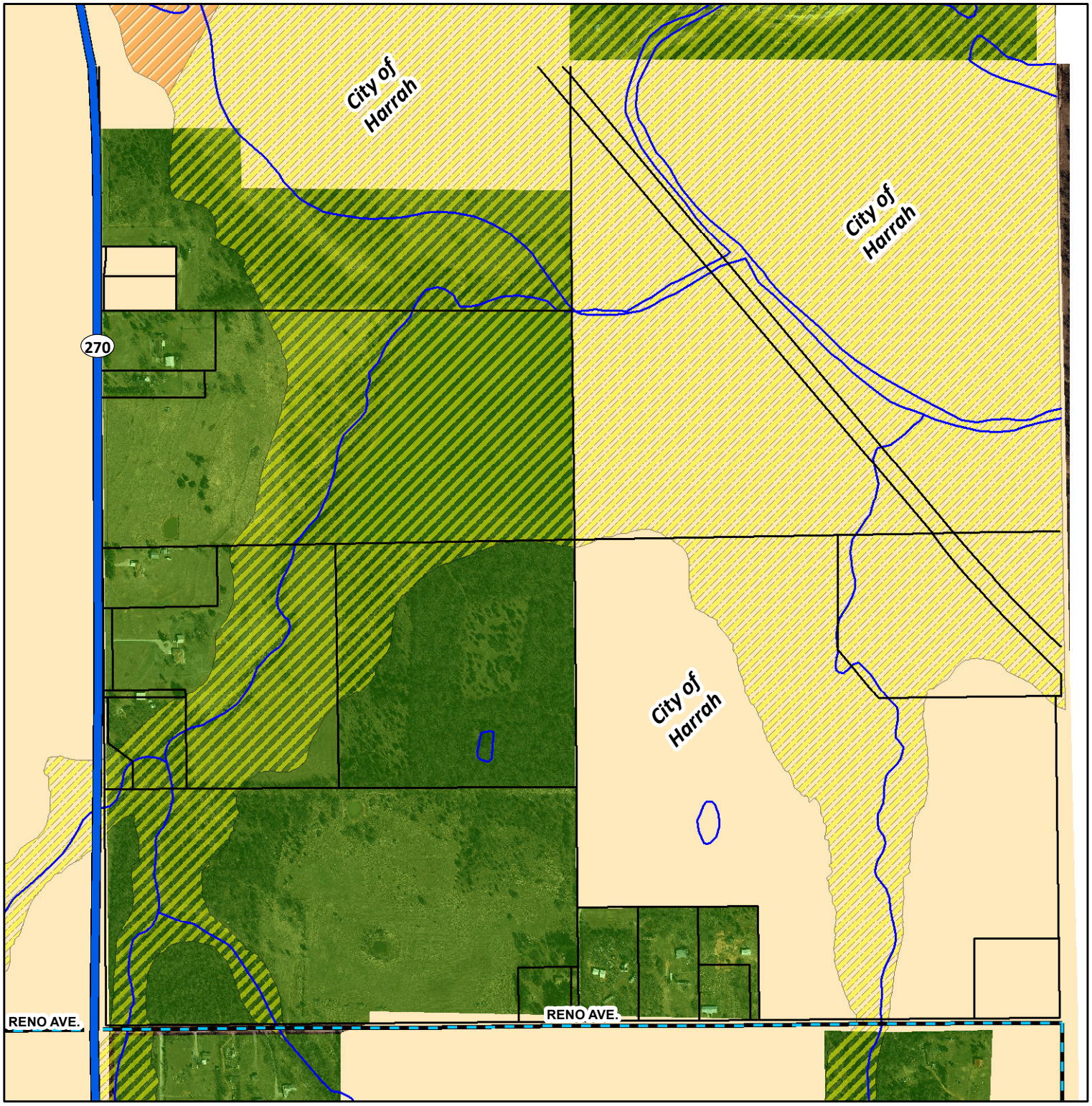


0 265 530 1,060 1,590 2,120 2,650 Feet

**Legend**

**FLOOD ZONE**

- 0.2 PCT ANNUAL CHANCE FLOOD HAZARD
- A
- AE
- FLOODWAY

**Zoning**

- Agricultural and Rural Residential

# Oklahoma County Zoning Map Book
# Township 11N Range 3W
# Section 6

Return to Map

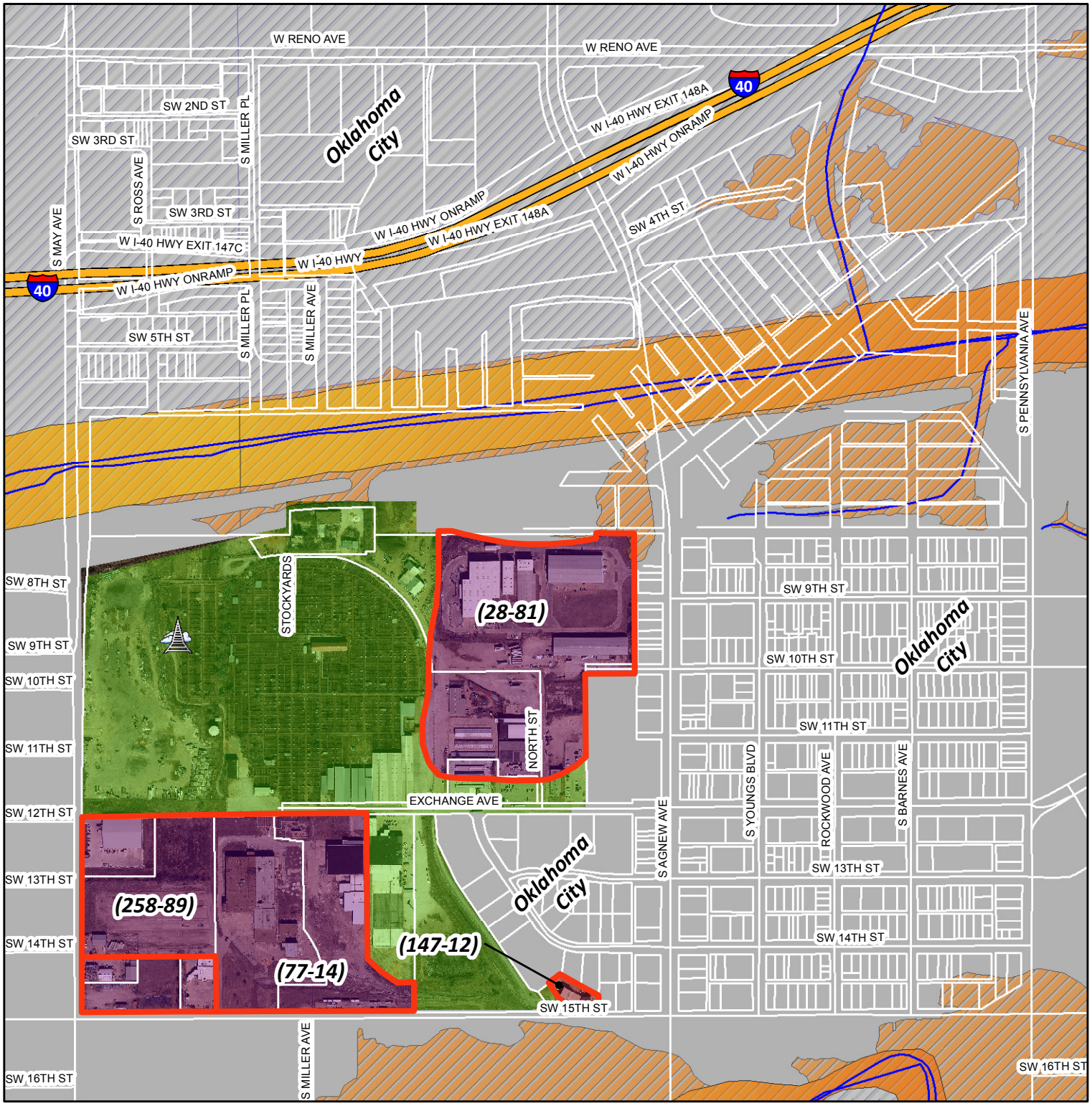


**Legend**

**FLOOD ZONE**

- 0.2 PCT ANNUAL CHANCE FLOOD HAZARD
- A
- AE
- FLOODWAY

**Zoning**

- Agricultural and Rural Residential
- Urban General Commercial and Office
- Urban Industrial
- Cell Tower Sites

# Oklahoma County Zoning Map Book
# Township 11N Range 1W
# Section 10

Return to Map

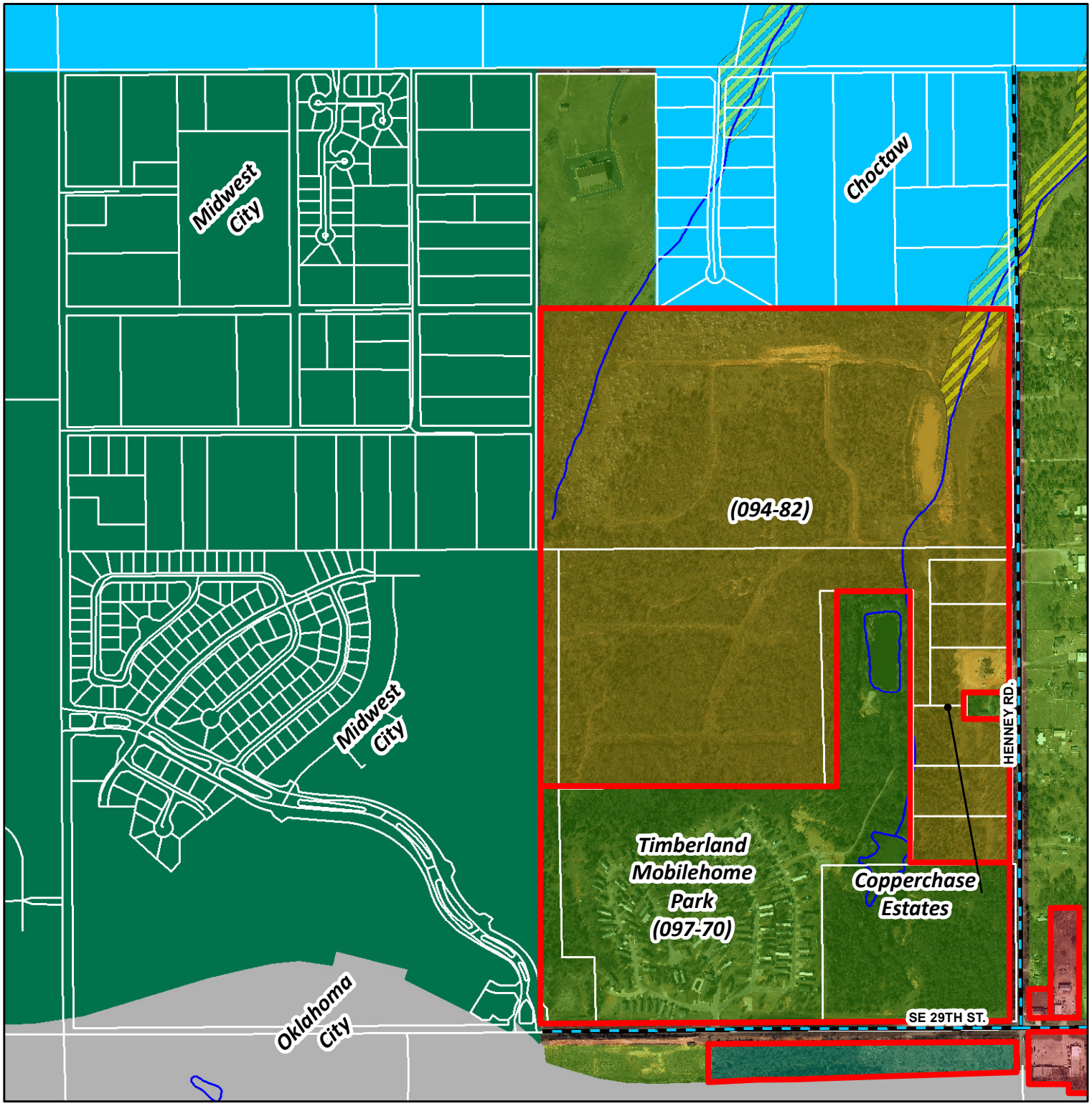


0 265 530 1,060 1,590 2,120 2,650 Feet

**Legend**

**FLOOD ZONE**

- 0.2 PCT ANNUAL CHANCE FLOOD HAZARD
- A
- AE
- FLOODWAY

**Zoning**

- Acreage Residential
- Agricultural and Rural Residential

# Oklahoma County Zoning Map Book
## Township 11N Range 1W
## Section 11

Return to Map

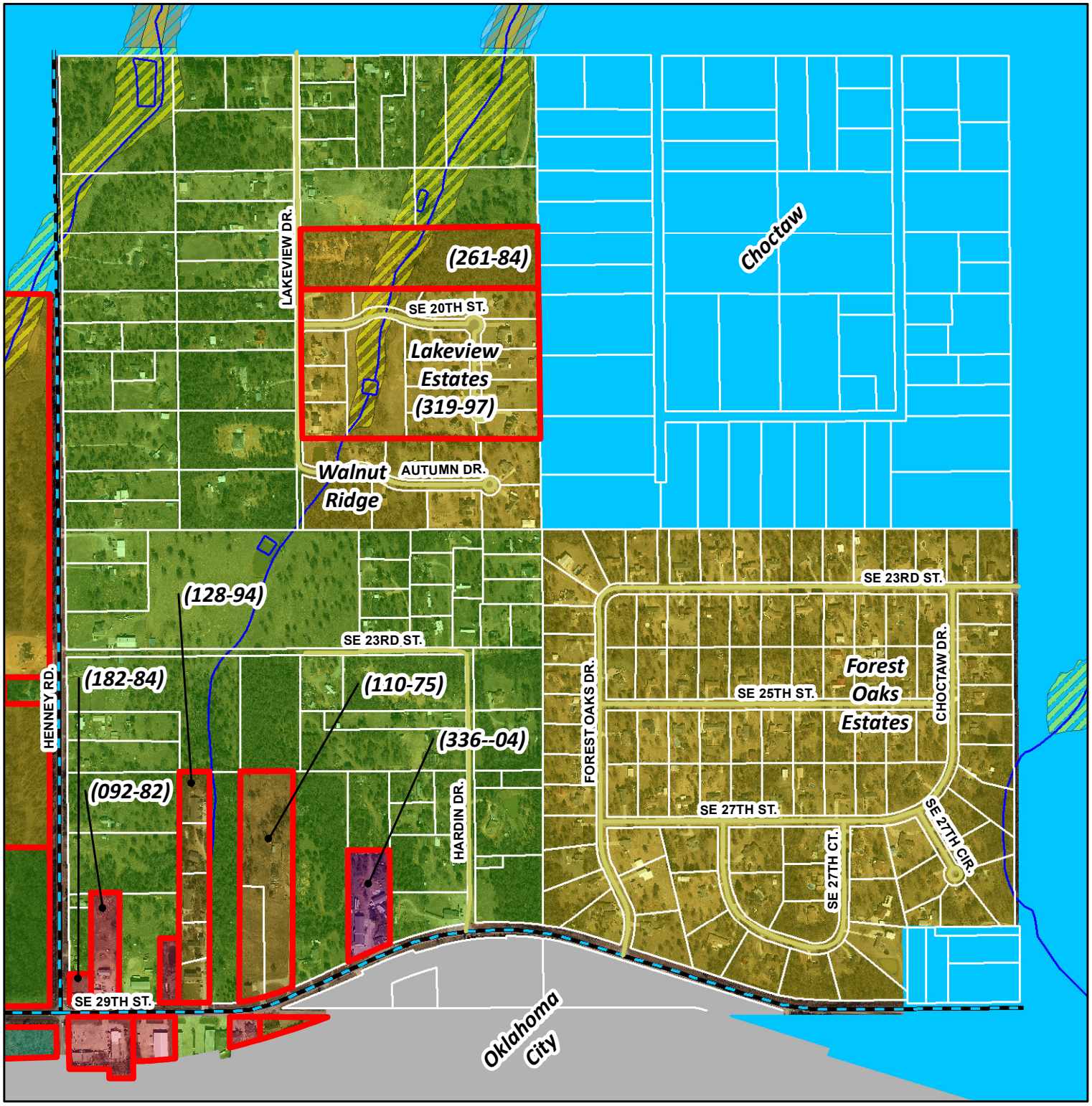


**Legend**

0 265 530 1,060 1,590 2,120 2,650 Feet

**FLOOD ZONE**

- 0.2 PCT ANNUAL CHANCE FLOOD HAZARD
- A
- AE
- FLOODWAY

**Zoning**

- Acreage Residential
- Agricultural and Rural Residential
- Urban General Commercial and Office
- Urban Industrial
- Urban Multi-Family Residential

# Oklahoma County Zoning Map Book
## Township 11N Range 1W
## Section 14

Return to Map

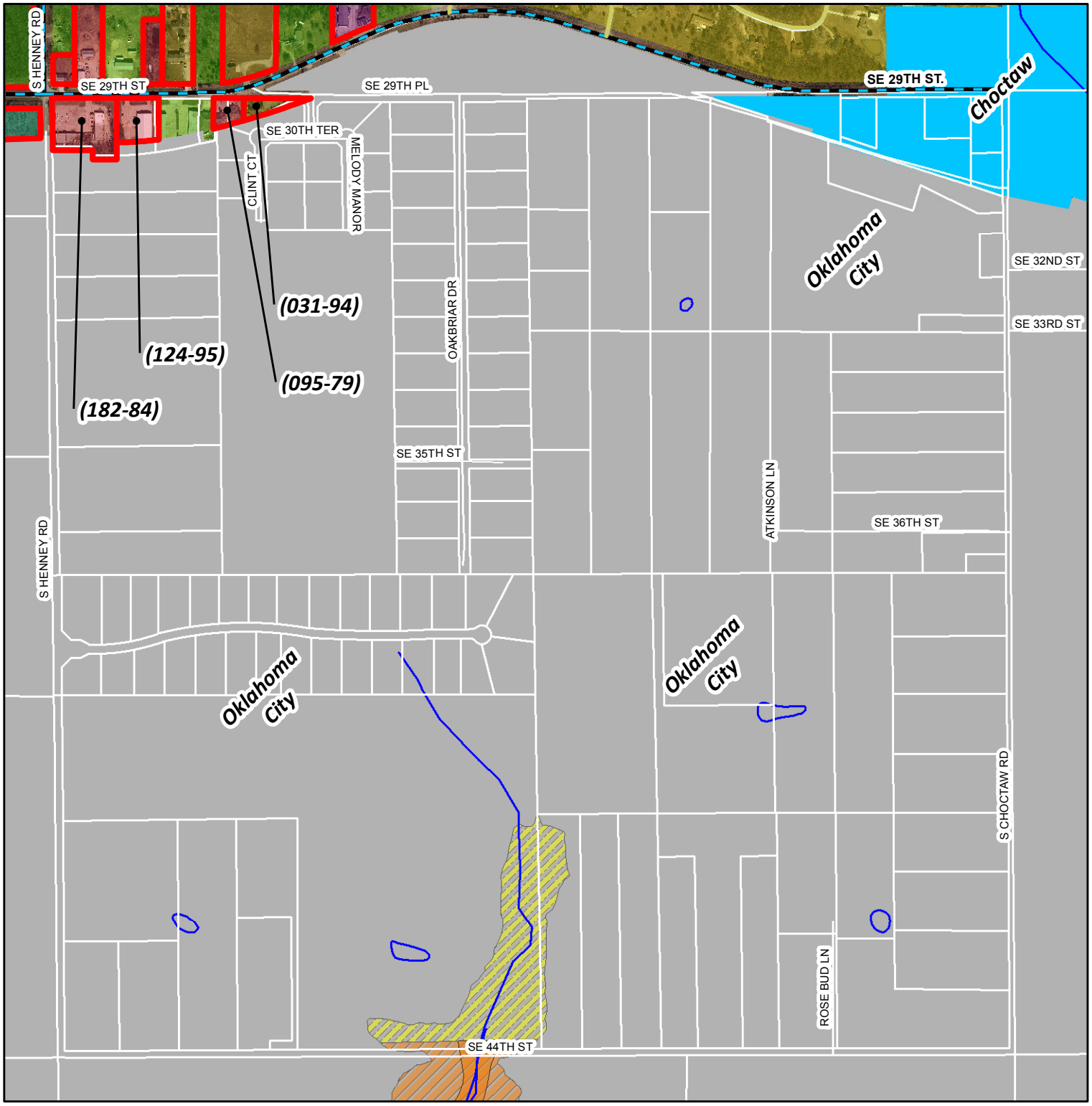


0 265 530 1,060 1,590 2,120 2,650 Feet

**Legend**

**FLOOD ZONE**
- 0.2 PCT ANNUAL CHANCE FLOOD HAZARD
- A
- AE
- FLOODWAY

**Zoning**
- Agricultural and Rural Residential
- Urban General Commercial and Office
- Urban Multi-Family Residential

# Oklahoma County Zoning Map Book
# Township 11N Range 1W
# Section 15

Return to Map

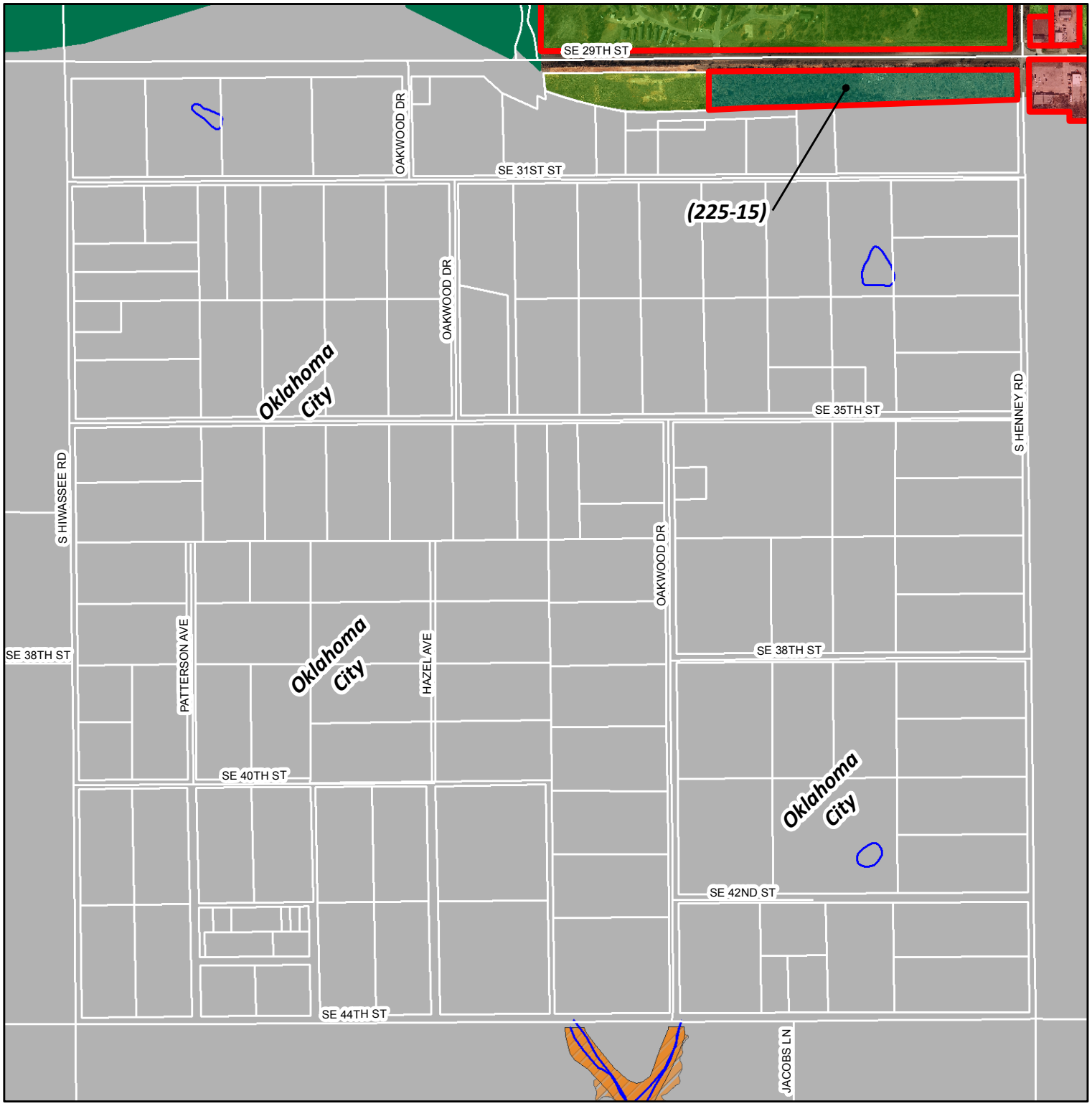


0 265 530 1,060 1,590 2,120 2,650 Feet

## Legend

**FLOOD ZONE**

- 0.2 PCT ANNUAL CHANCE FLOOD HAZARD
- A
- AE
- FLOODWAY

**Zoning**

- Planned Unit Development
- Agricultural and Rural Residential

# Oklahoma County Zoning Map Book
# Township 11N Range 1E
# Section 1

Return to Map

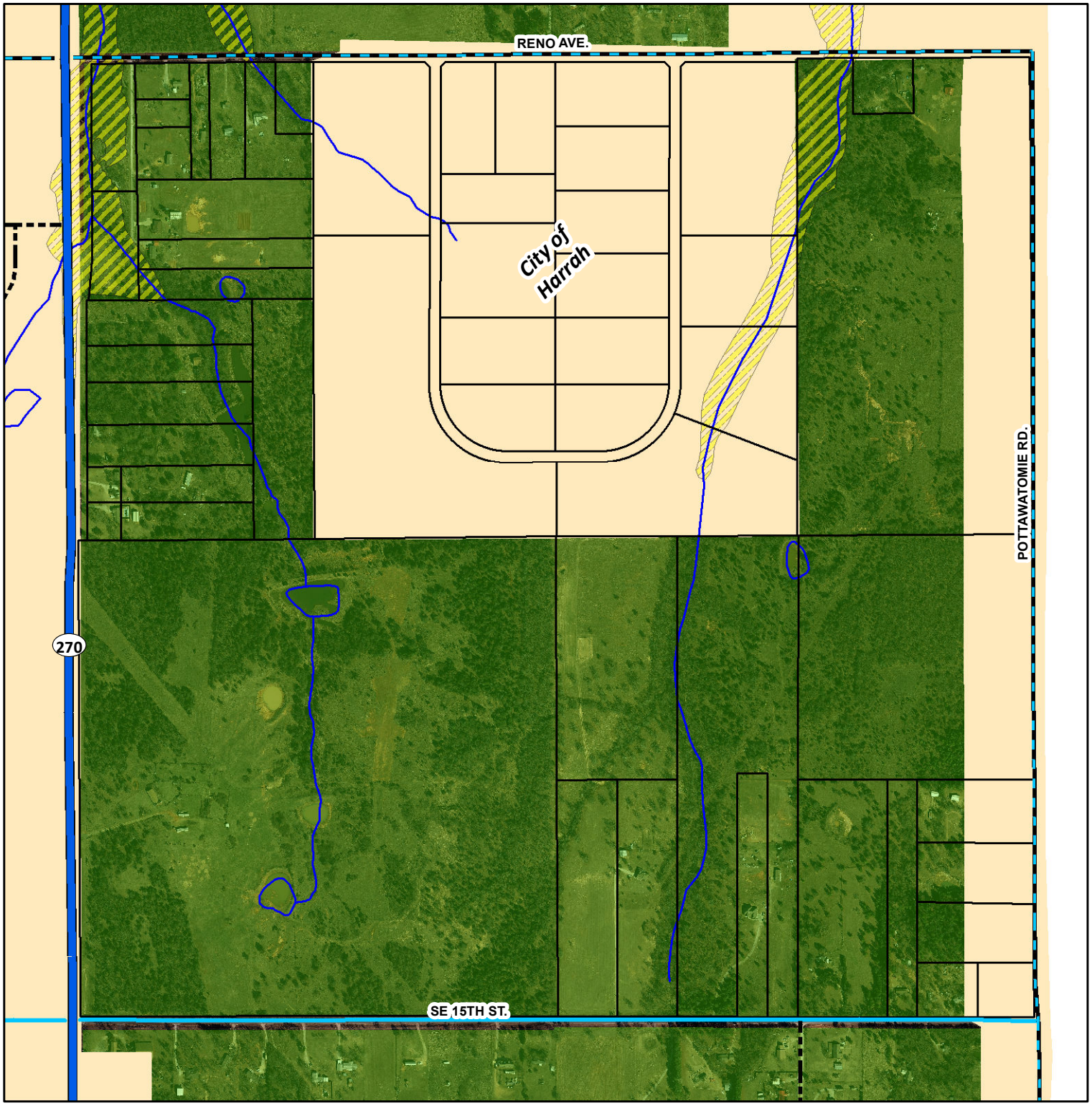


0 265 530 1,060 1,590 2,120 2,650 Feet

**Legend**

**FLOOD ZONE**

- 0.2 PCT ANNUAL CHANCE FLOOD HAZARD
- A
- AE
- FLOODWAY

**Zoning**

- Agricultural and Rural Residential

# Oklahoma County Zoning Map Book
# Township 11N Range 1E
# Section 2

Return to Map

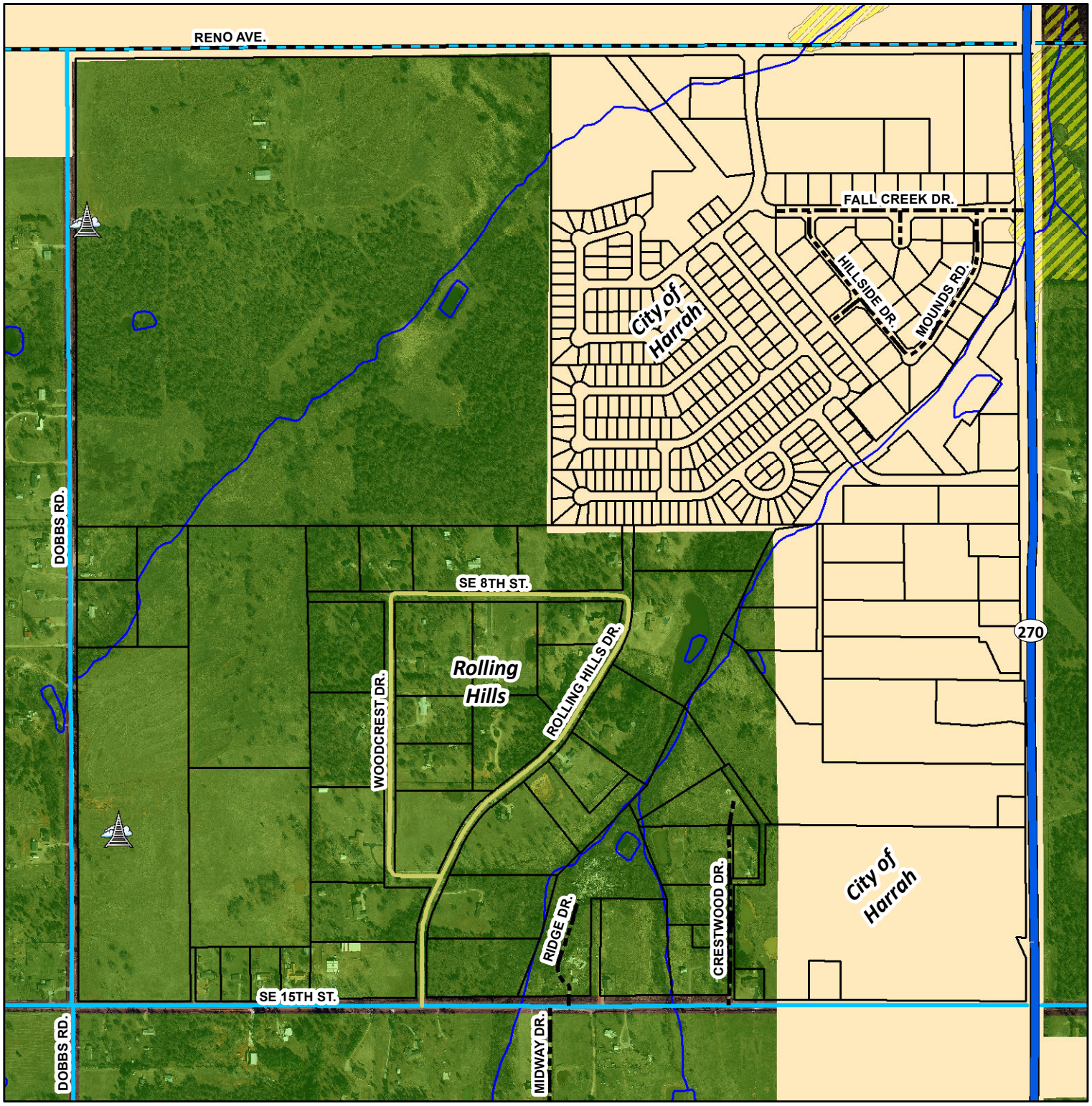


0 265 530 1,060 1,590 2,120 2,650 Feet

## Legend

**FLOOD ZONE**

- 0.2 PCT ANNUAL CHANCE FLOOD HAZARD
- A
- AE
- FLOODWAY

**Zoning**

- Agricultural and Rural Residential
- Cell Tower Sites

# Oklahoma County Zoning Map Book
# Township 11N Range 1E
# Section 3

Return to Map

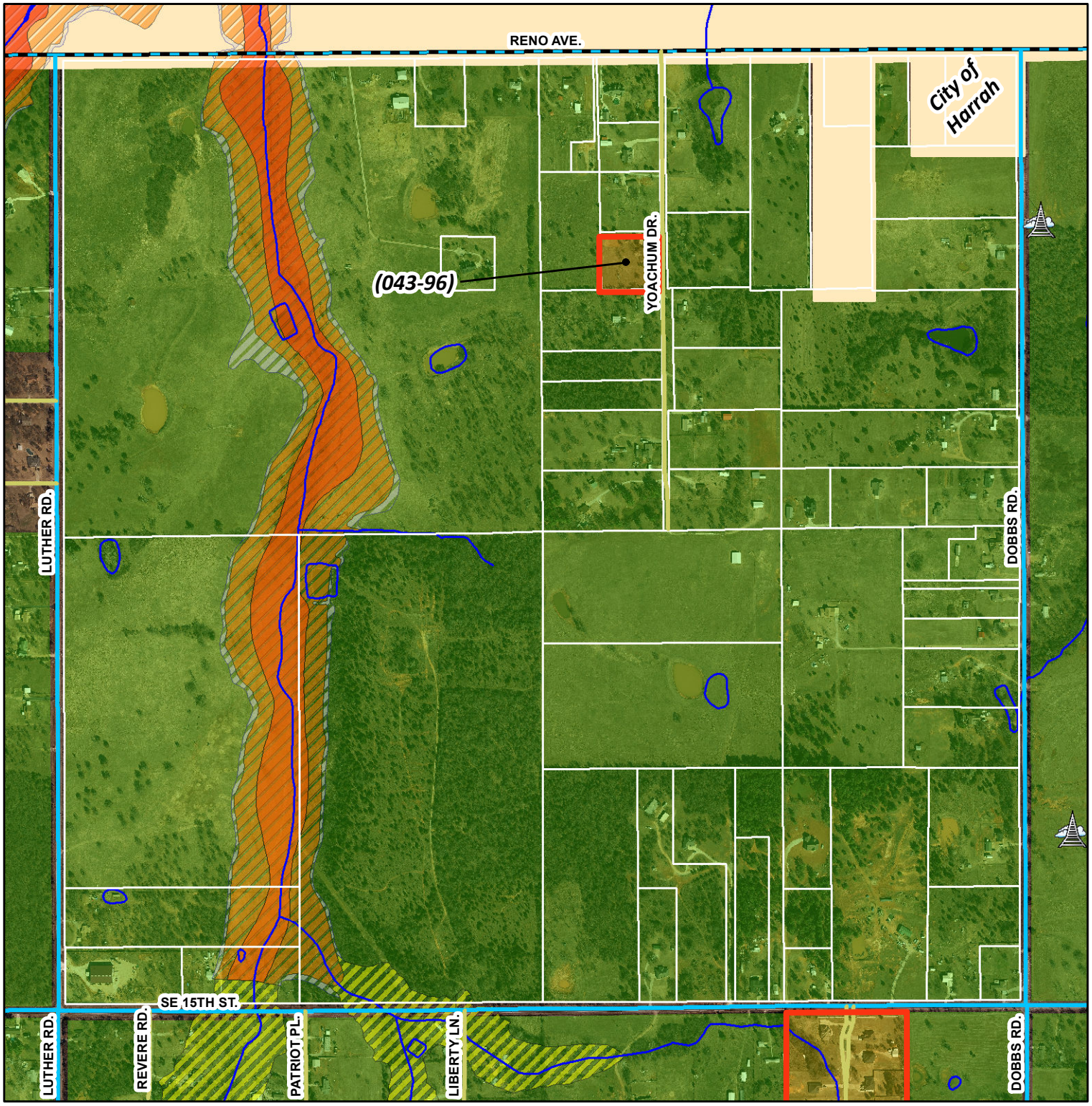


0 265 530 1,060 1,590 2,120 2,650 Feet

## Legend

**FLOOD ZONE**

- 0.2 PCT ANNUAL CHANCE FLOOD HAZARD
- A
- AE
- FLOODWAY

**Zoning**

- Acreage Residential
- Agricultural and Rural Residential

# Oklahoma County Zoning Map Book
# Township 11N Range 1E
# Section 4

Return to Map

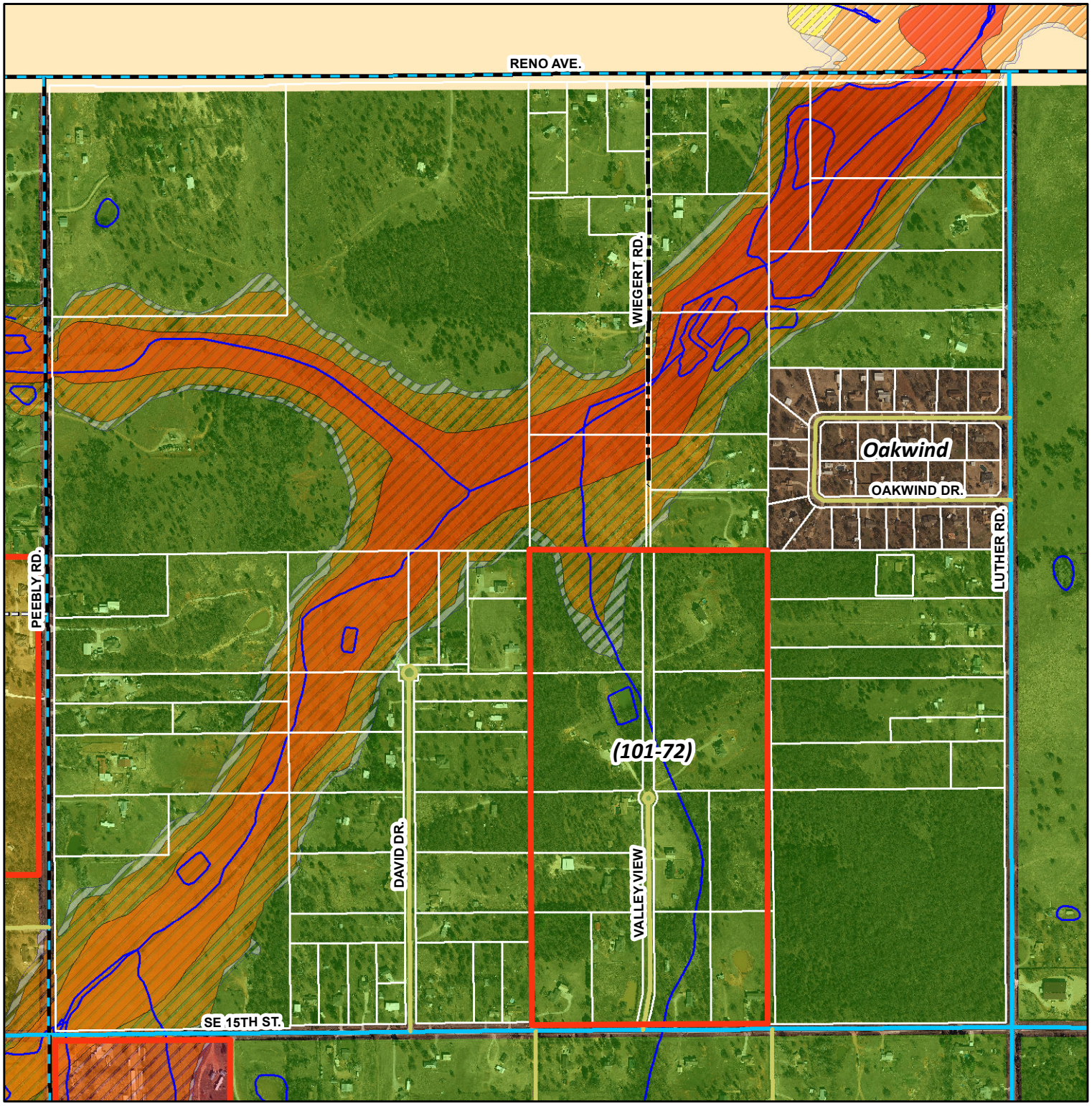


0 265 530 1,060 1,590 2,120 2,650 Feet

## Legend

**FLOOD ZONE**

- 0.2 PCT ANNUAL CHANCE FLOOD HAZARD
- A
- AE
- FLOODWAY

**Zoning**

- Agricultural and Rural Residential
- Urban Single Family Residential

# Oklahoma County Zoning Map Book
# Township 11N Range 1E
# Section 5

Return to Map

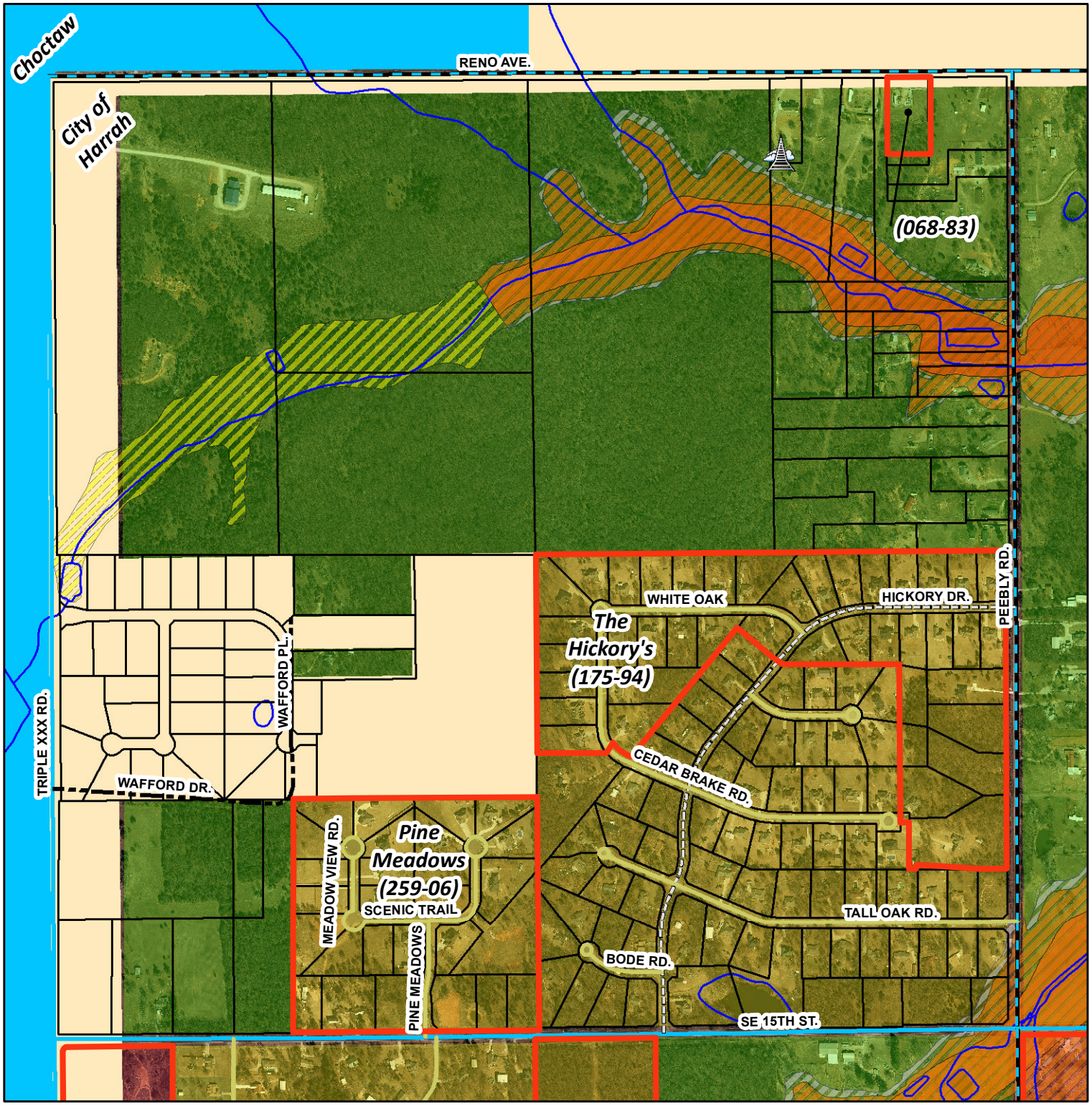


0 265 530 1,060 1,590 2,120 2,650 Feet

## Legend

**FLOOD ZONE**

- 0.2 PCT ANNUAL CHANCE FLOOD HAZARD
- A
- AE
- FLOODWAY

**Zoning**

- Acreage Residential
- Agricultural and Rural Residential
- Cell Tower Sites

# Oklahoma County Zoning Map Book
# Township 11N Range 1E
# Section 8

Return to Map

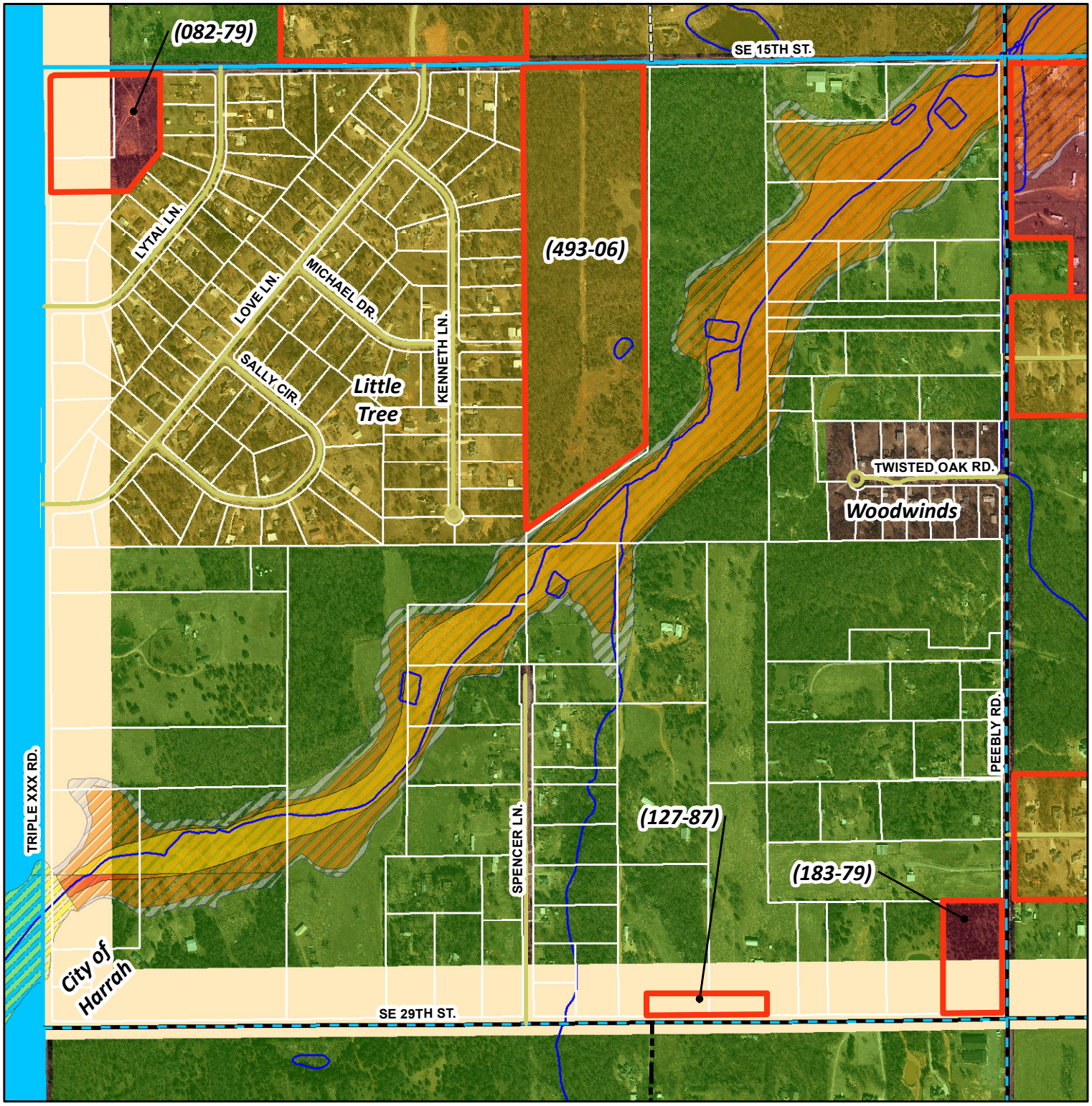


0 265 530 1,060 1,590 2,120 2,650 Feet

## Legend

**FLOOD ZONE**

- 0.2 PCT ANNUAL CHANCE FLOOD HAZARD
- A
- AE
- FLOODWAY

**Zoning**

- Acreage Residential
- Agricultural and Rural Residential
- Urban General Commercial and Office
- Urban Single Family Residential

# Oklahoma County Zoning Map Book
# Township 11N Range 1E
# Section 9

Return to Map

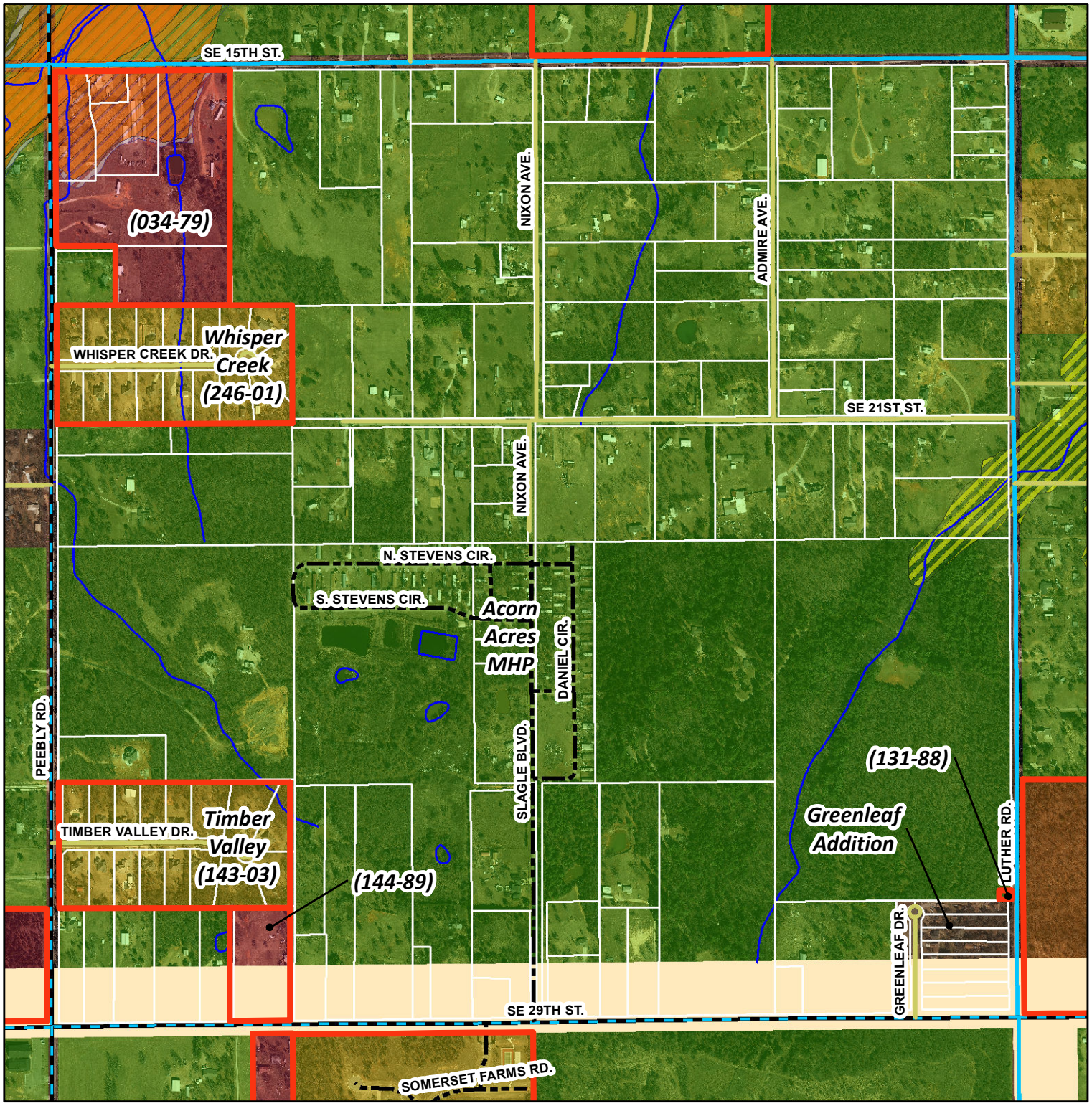


0 265 530 1,060 1,590 2,120 2,650 Feet

## Legend

**FLOOD ZONE**

- 0.2 PCT ANNUAL CHANCE FLOOD HAZARD
- A
- AE
- FLOODWAY

**Zoning**

- Acreage Residential
- Agricultural and Rural Residential
- Urban General Commercial and Office
- Urban Single Family Residential

# Oklahoma County Zoning Map Book
## Township 11N Range 1E
## Section 10

Return to Map

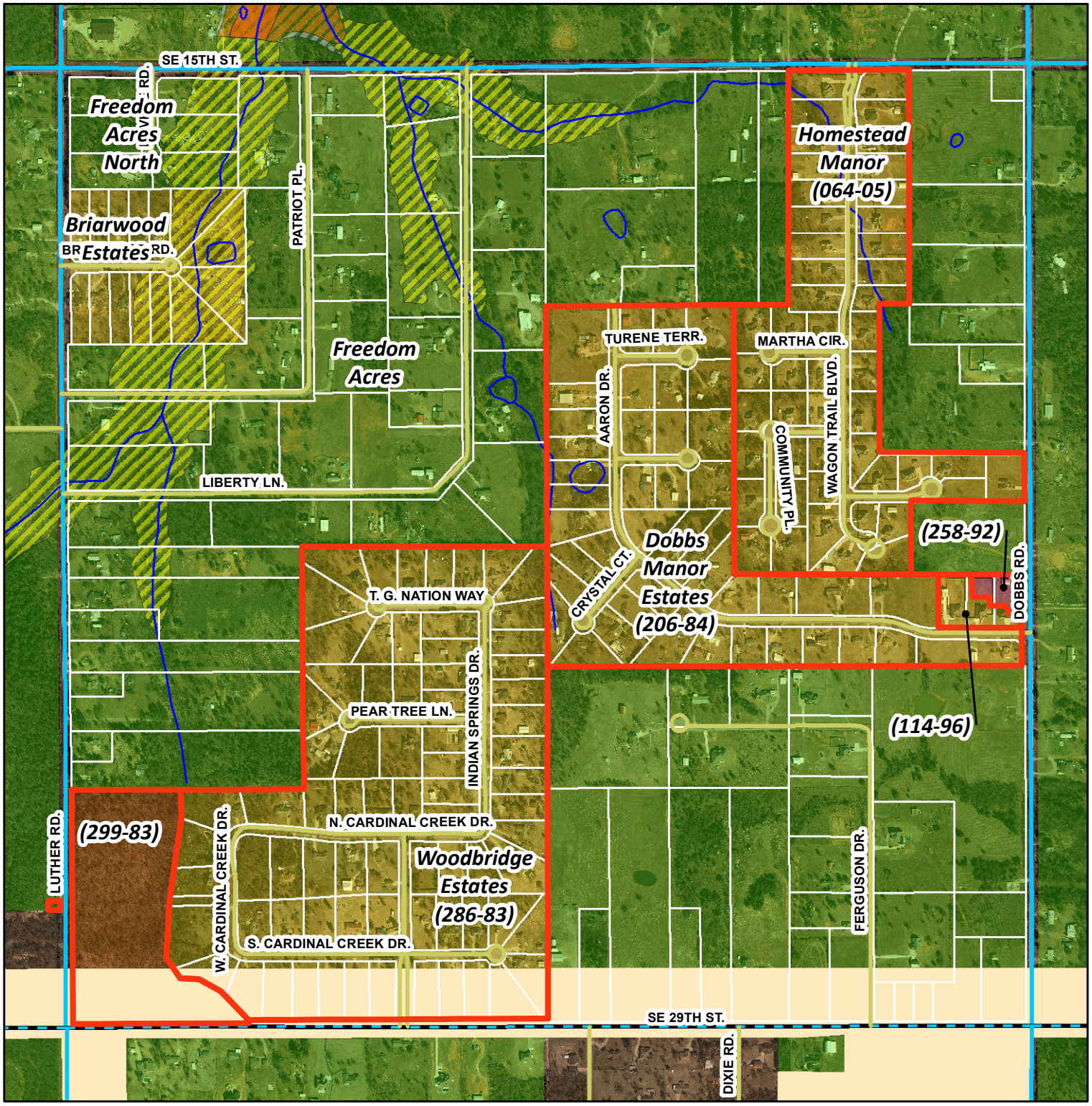


0 265 530 1,060 1,590 2,120 2,650 Feet

**Legend**

**FLOOD ZONE**

- 0.2 PCT ANNUAL CHANCE FLOOD HAZARD
- A
- AE
- FLOODWAY

**Zoning**

- Acreage Residential
- Agricultural and Rural Residential
- Rural Commercial and Office District
- Urban Limited Commercial and Office

# Oklahoma County Zoning Map Book
# Township 11N Range 1E
# Section 11

Return to Map

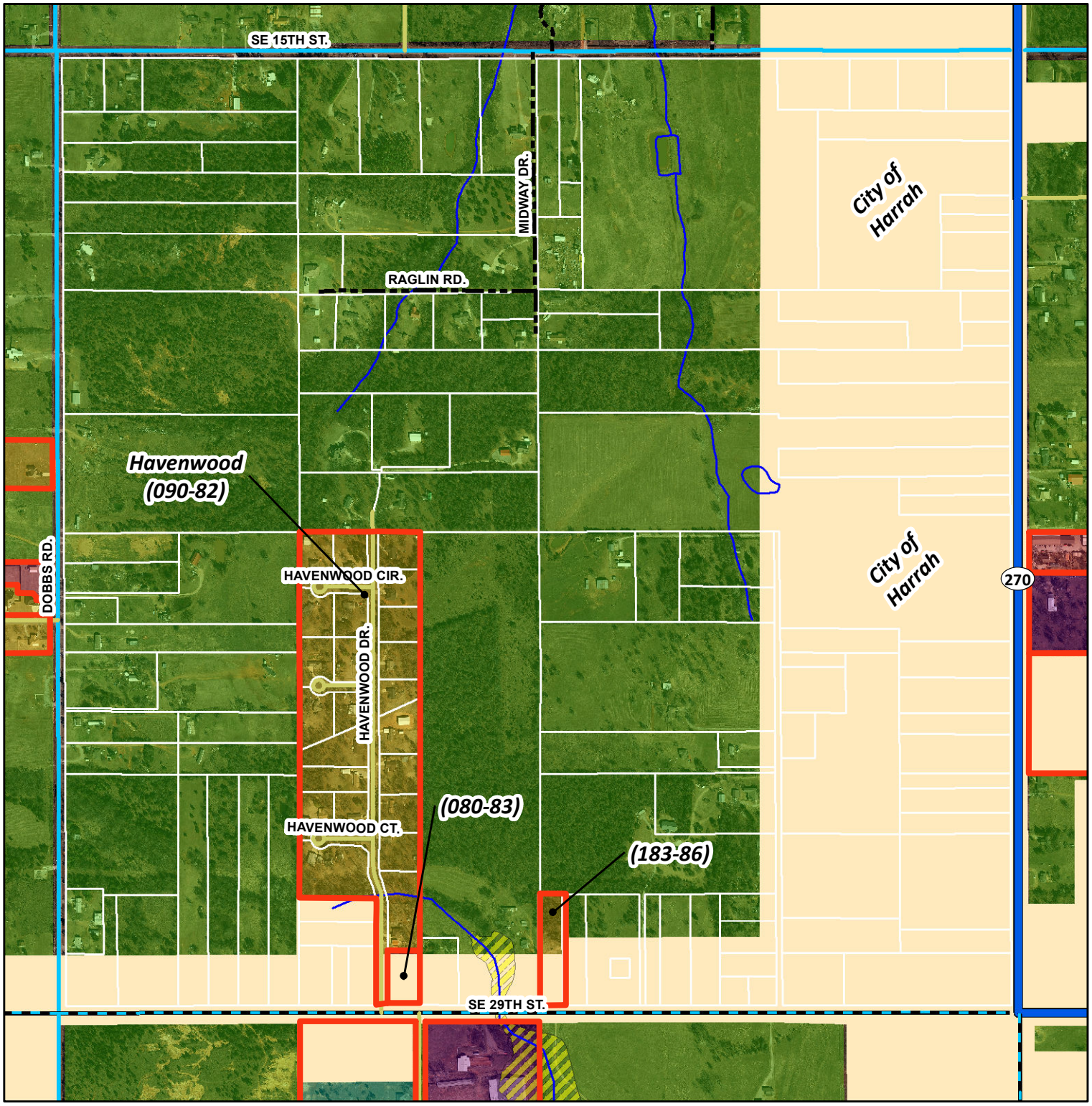


0 265 530 1,060 1,590 2,120 2,650 Feet

**Legend**

**FLOOD ZONE**

- 0.2 PCT ANNUAL CHANCE FLOOD HAZARD
- A
- AE
- FLOODWAY

**Zoning**

- Acreage Residential
- Agricultural and Rural Residential
- Urban General Commercial and Office

# Oklahoma County Zoning Map Book
## Township 11N Range 1E
## Section 12

Return to Map

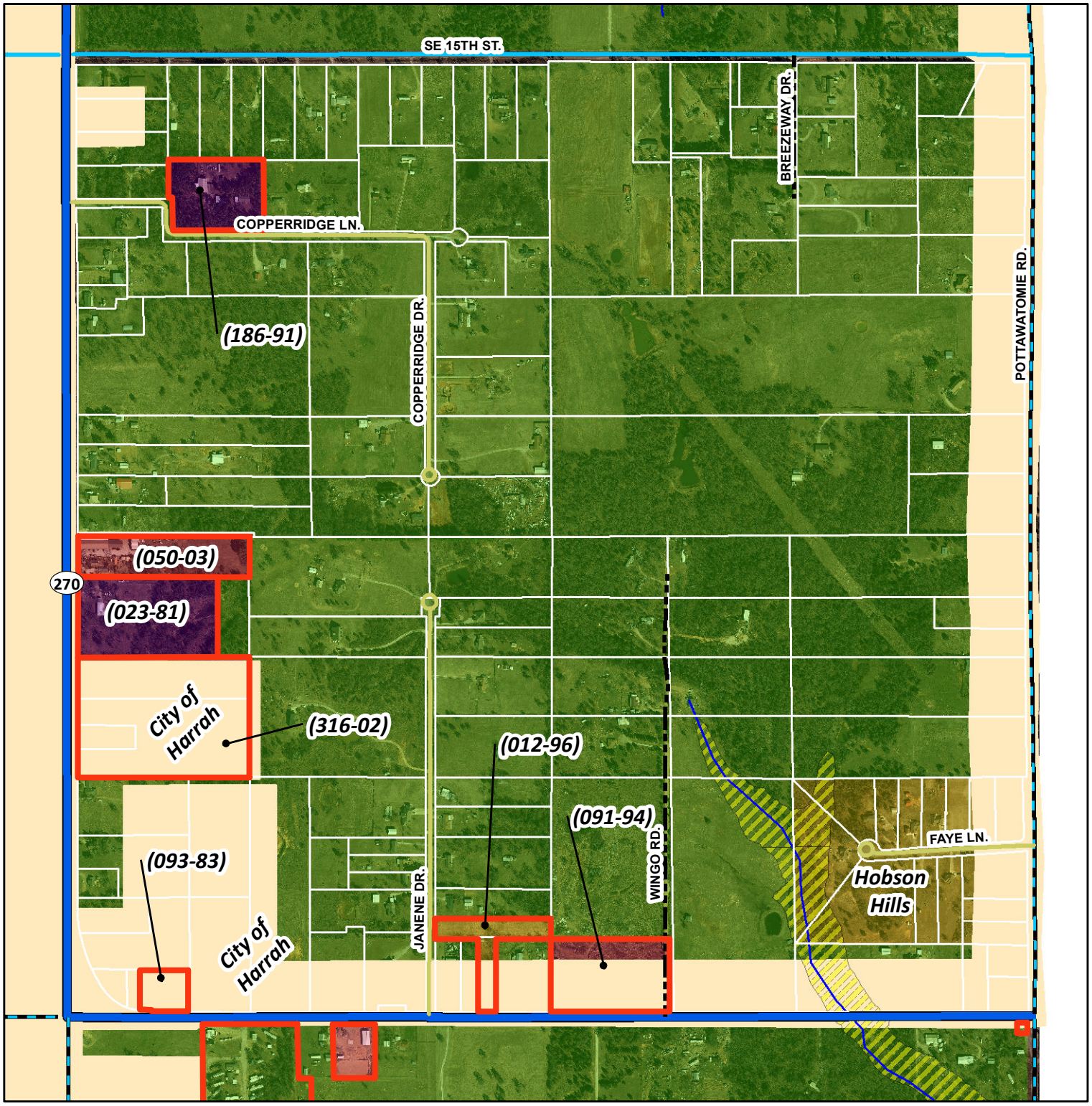


0 265 530 1,060 1,590 2,120 2,650 Feet

**Legend**

**FLOOD ZONE**

- 0.2 PCT ANNUAL CHANCE FLOOD HAZARD
- A
- AE
- FLOODWAY

**Zoning**

- Acreage Residential
- Agricultural and Rural Residential
- Urban General Commercial and Office
- Urban Industrial

# Oklahoma County Zoning Map Book
## Township 11N Range 1E
## Section 13

Return to Map

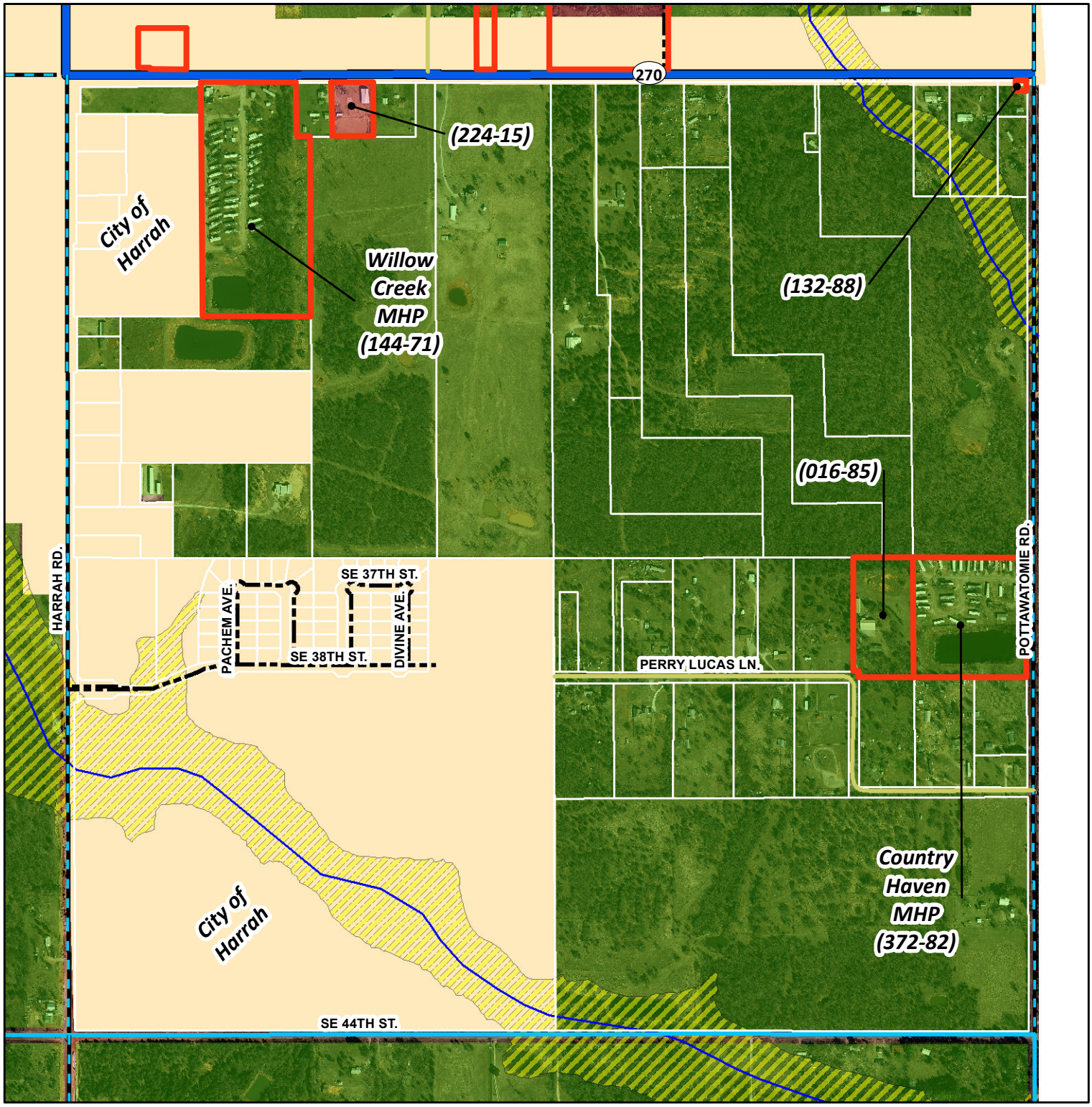


0 265 530 1,060 1,590 2,120 2,650 Feet

**Legend**

**FLOOD ZONE**
- 0.2 PCT ANNUAL CHANCE FLOOD HAZARD
- A
- AE
- FLOODWAY

**Zoning**
- Rural Commercial
- Agricultural and Rural Residential

# Oklahoma County Zoning Map Book
## Township 11N Range 1E
## Section 14

Return to Map

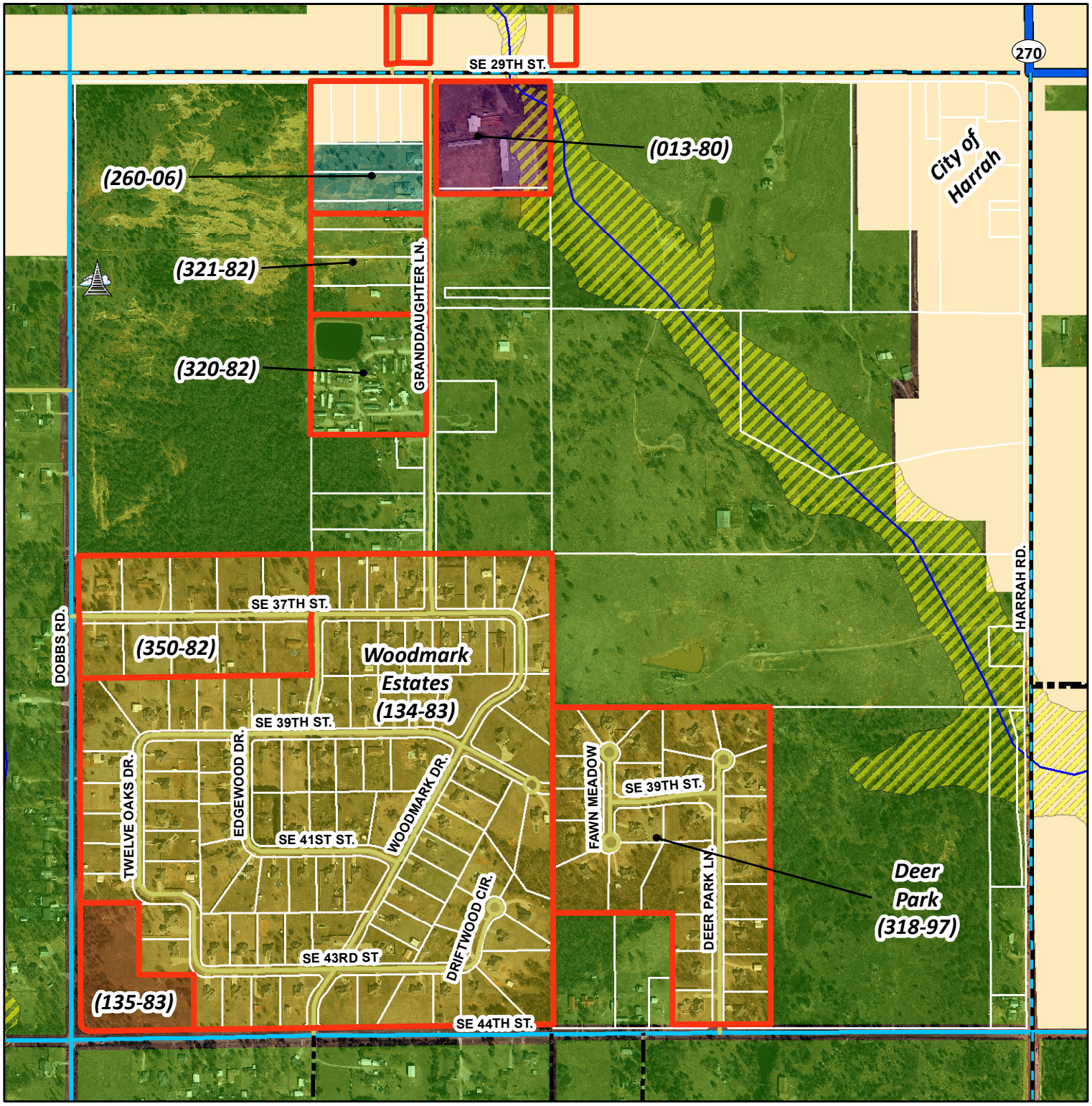


0 265 530 1,060 1,590 2,120 2,650 Feet

**Legend**

**FLOOD ZONE**
- 0.2 PCT ANNUAL CHANCE FLOOD HAZARD
- A
- AE
- FLOODWAY

**Zoning**
- Acreage Residential
- Agricultural and Rural Residential
- Planned Unit Development
- Urban Industrial
- Urban Limited Commercial and Office

Cell Tower Sites

# Oklahoma County Zoning Map Book
# Township 11N Range 1E
# Section 15

Return to Map

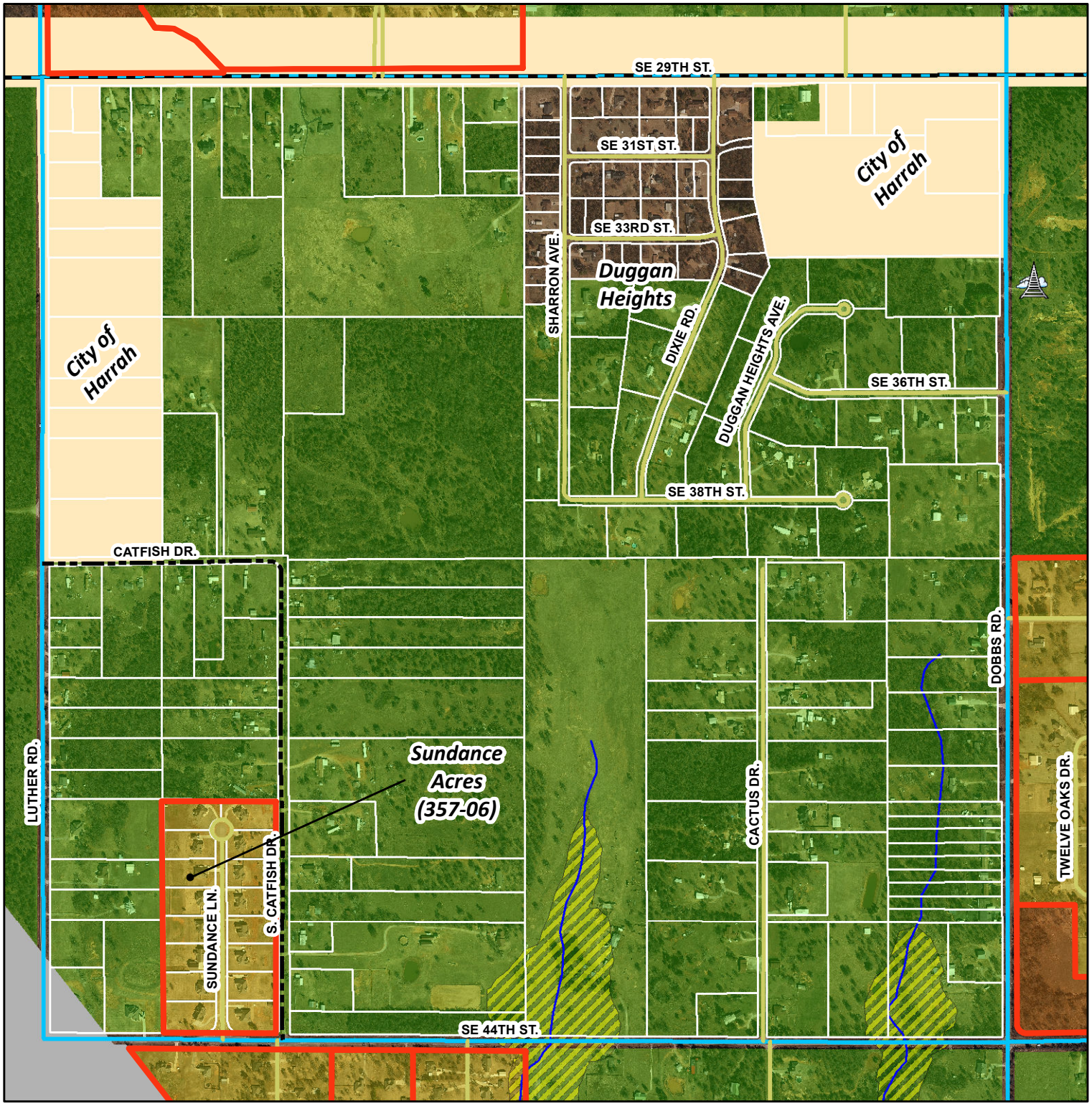


0 265 530 1,060 1,590 2,120 2,650 Feet

## Legend

**FLOOD ZONE**

- 0.2 PCT ANNUAL CHANCE FLOOD HAZARD
- A
- AE
- FLOODWAY

**Zoning**

- Acreage Residential
- Agricultural and Rural Residential
- Urban Single Family Residential

# Oklahoma County Zoning Map Book
# Township 11N Range 1E
# Section 16

Return to Map

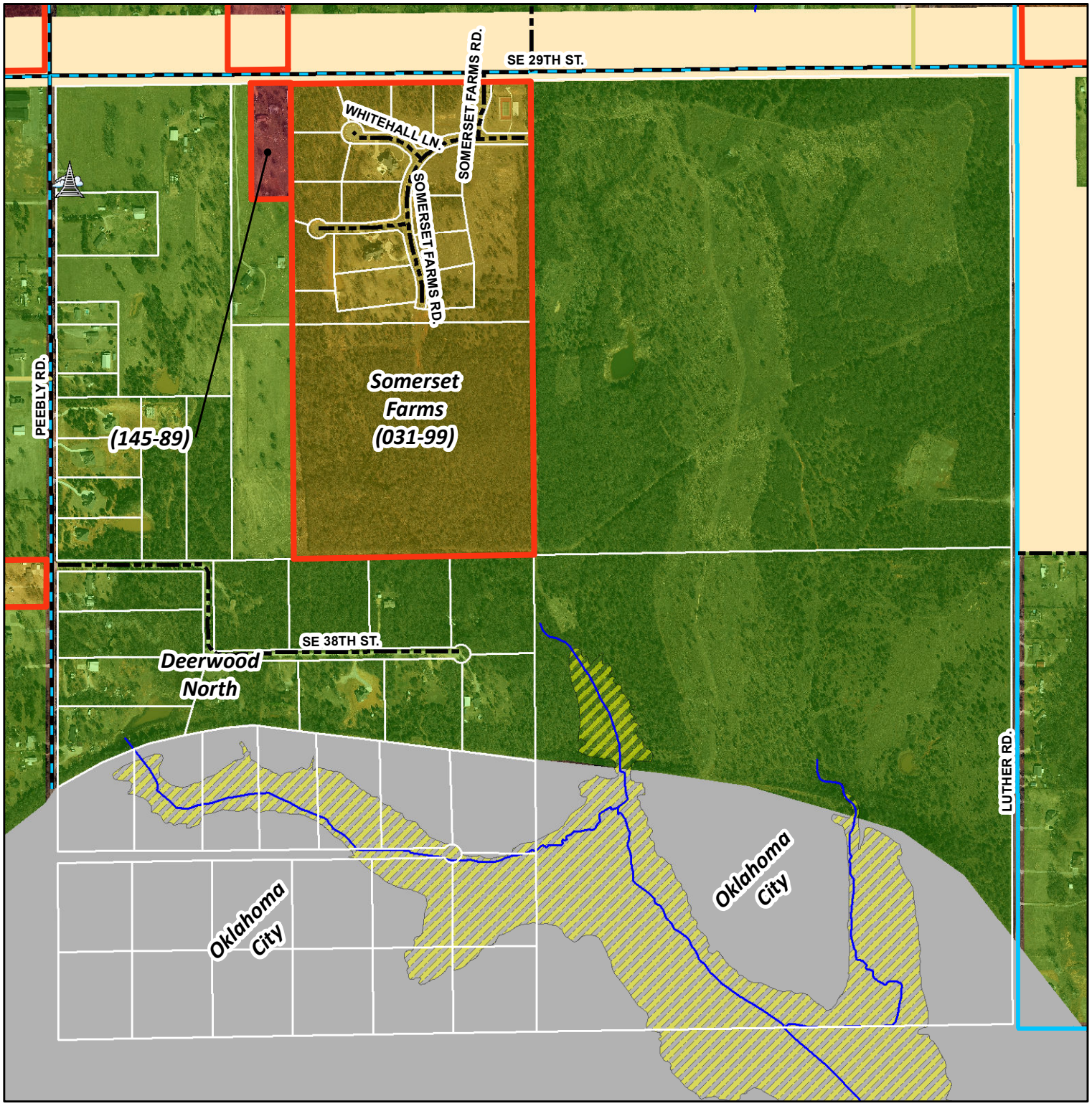


**Legend**

0 265 530 1,060 1,590 2,120 2,650 Feet

**FLOOD ZONE**

- 0.2 PCT ANNUAL CHANCE FLOOD HAZARD
- A
- AE
- FLOODWAY

**Zoning**

- Acreage Residential
- Agricultural and Rural Residential
- Urban General Commercial and Office
- Cell Tower Sites

# Oklahoma County Zoning Map Book
# Township 11N Range 1E
# Section 17

Return to Map

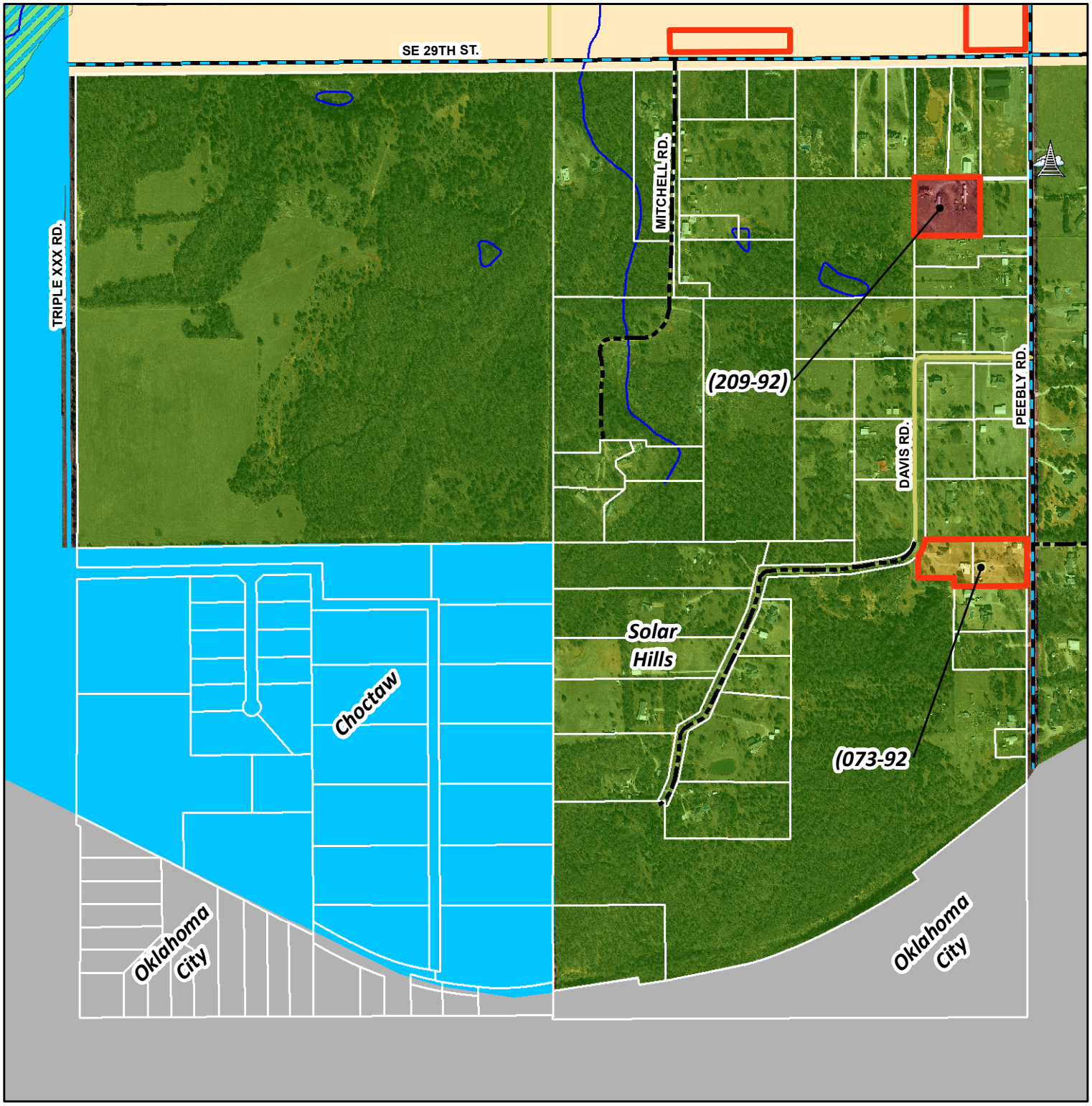


0 265 530 1,060 1,590 2,120 2,650 Feet

**Legend**

**FLOOD ZONE**

- 0.2 PCT ANNUAL CHANCE FLOOD HAZARD
- A
- AE
- FLOODWAY

**Zoning**

- Acreage Residential
- Agricultural and Rural Residential
- Urban General Commercial and Office

# Oklahoma County Zoning Map Book
# Township 11N Range 1E
# Section 22

Return to Map

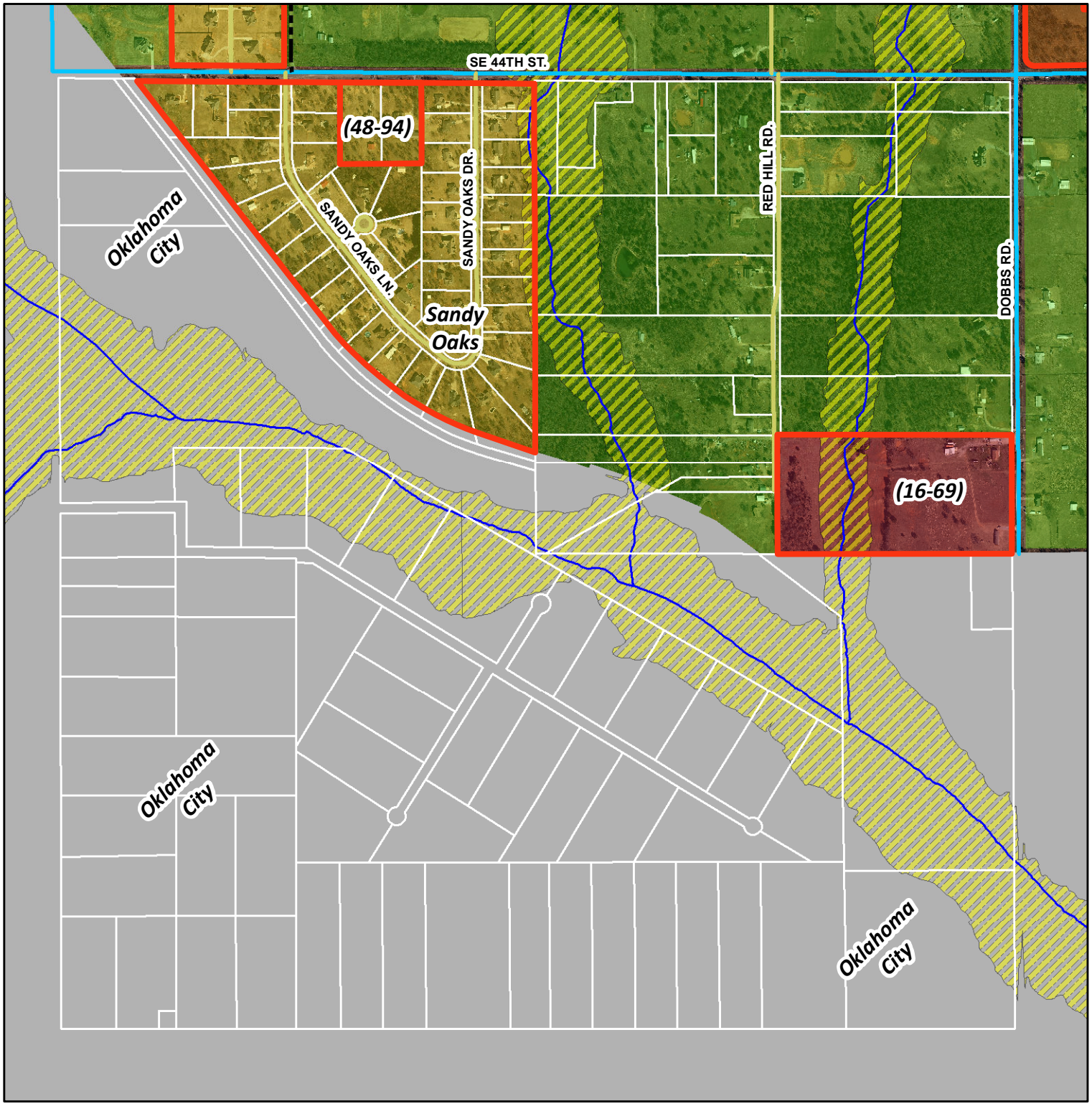


0 265 530 1,060 1,590 2,120 2,650 Feet

**Legend**

**FLOOD ZONE**

- 0.2 PCT ANNUAL CHANCE FLOOD HAZARD
- A
- AE
- FLOODWAY

**Zoning**

- Acreage Residential
- Agricultural and Rural Residential
- Urban General Commercial and Office

# Oklahoma County Zoning Map Book
# Township 11N Range 1E
# Section 23

Return to Map

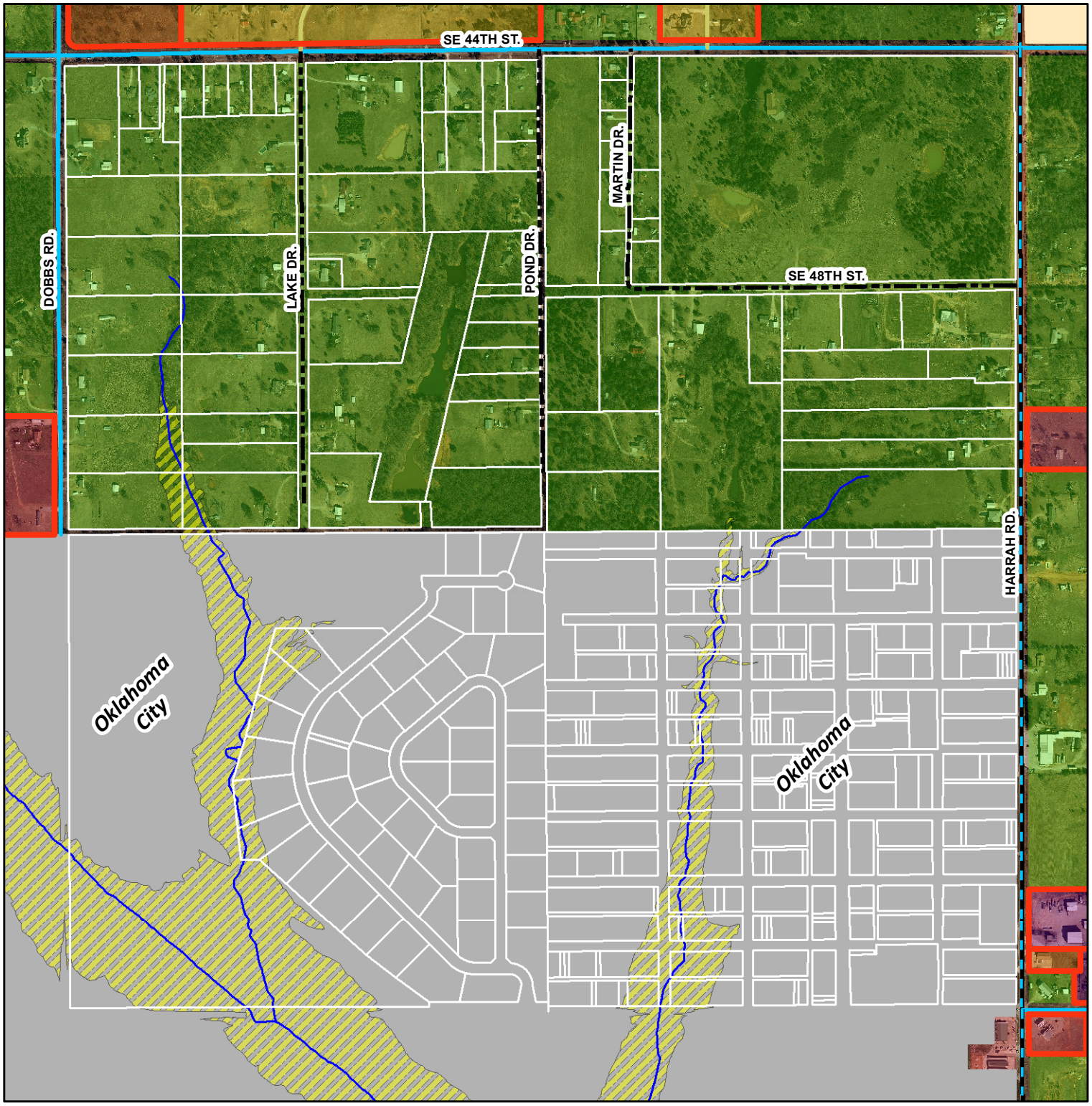


0 265 530 1,060 1,590 2,120 2,650 Feet

**Legend**

**FLOOD ZONE**

- 0.2 PCT ANNUAL CHANCE FLOOD HAZARD
- A
- AE
- FLOODWAY

**Zoning**

- Agricultural and Rural Residential

# Oklahoma County Zoning Map Book
# Township 11N Range 1E
# Section 24

Return to Map

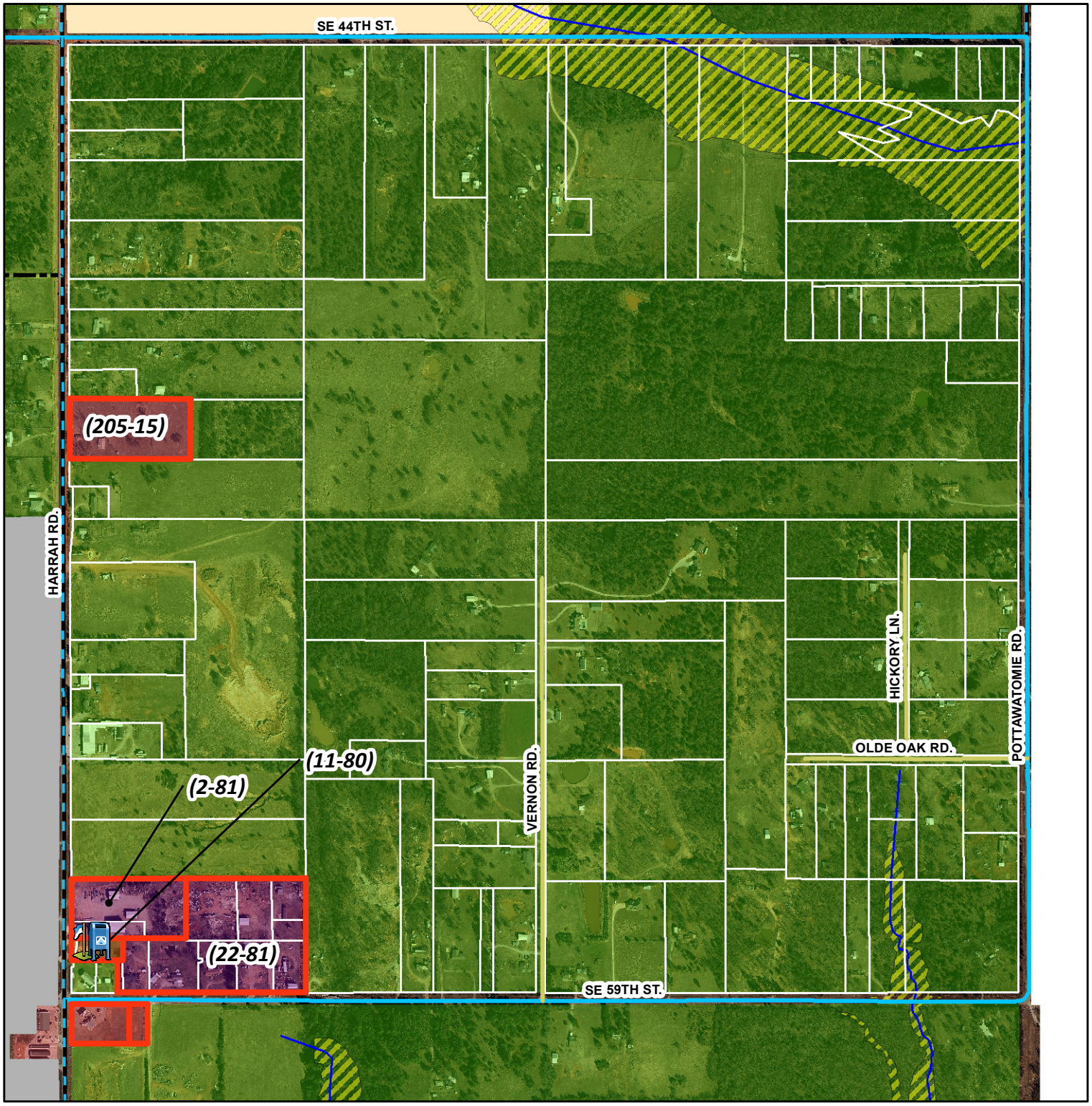


0 265 530 1,060 1,590 2,120 2,650 Feet

## Legend

**FLOOD ZONE**

- 0.2 PCT ANNUAL CHANCE FLOOD HAZARD
- A
- AE
- FLOODWAY

**Zoning**

- Agricultural and Rural Residential
- Rural Commercial
- Urban Limited Commercial and Office
- Urban Industrial

Post Office

# Oklahoma County Zoning Map Book
## Township 11N Range 1E
## Section 25

Return to Map

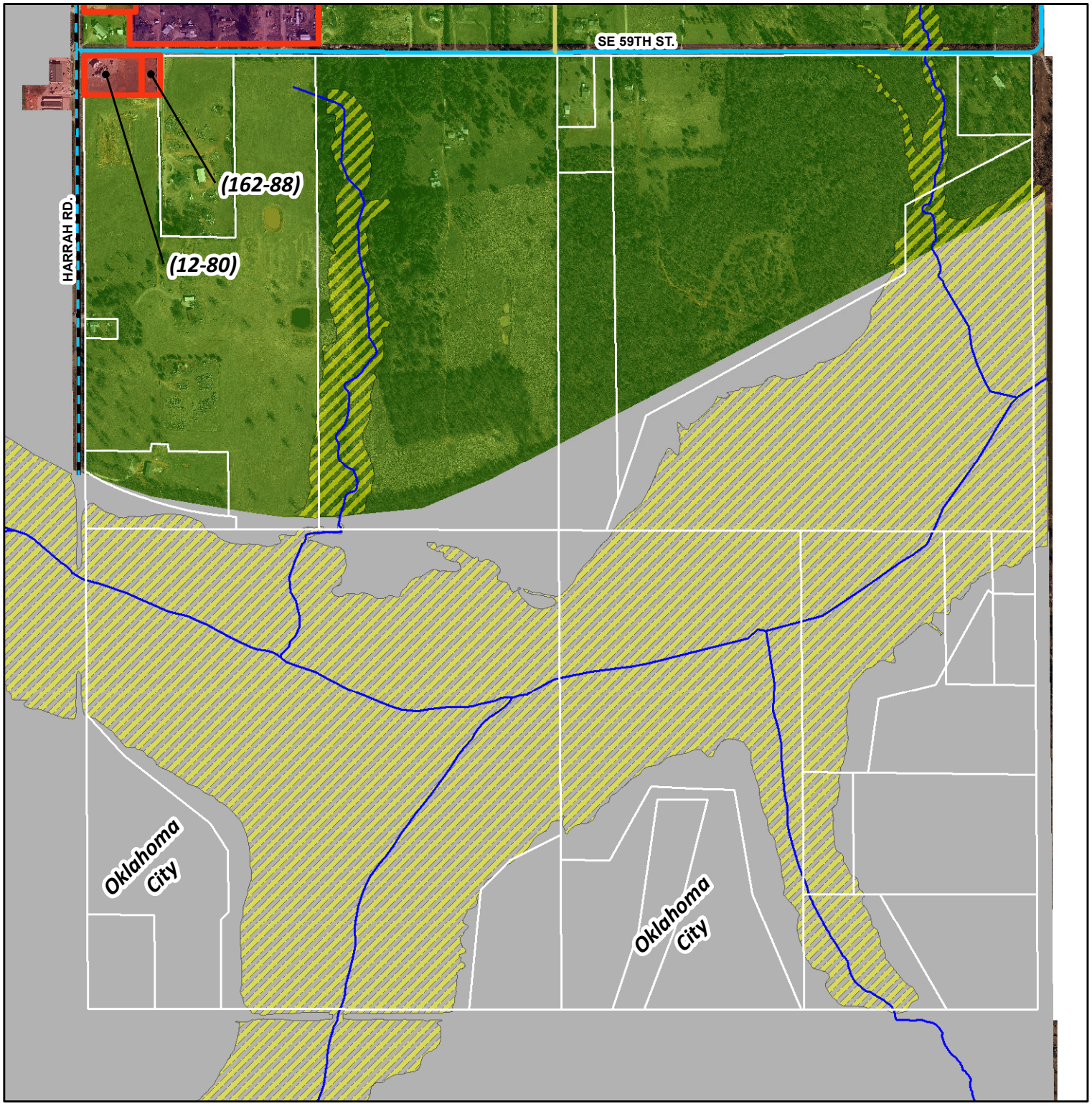


0 265 530 1,060 1,590 2,120 2,650 Feet

**Legend**

**FLOOD ZONE**
- 0.2 PCT ANNUAL CHANCE FLOOD HAZARD
- A
- AE
- FLOODWAY

**Zoning**
- Agricultural and Rural Residential
- Urban General Commercial and Office